


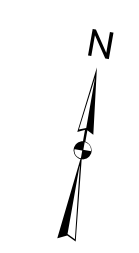
SEE MAP 10

TROY

PROPERTY MAPS
Tax Map 7
DIXMONT
 Penobscot County, ME



Incorporated February 28, 1807

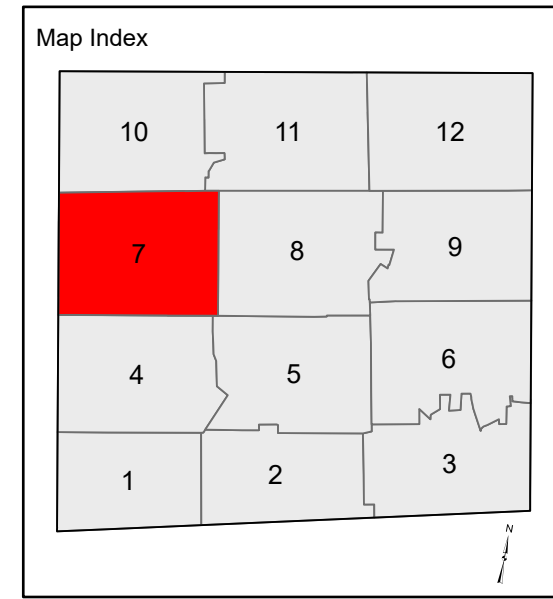
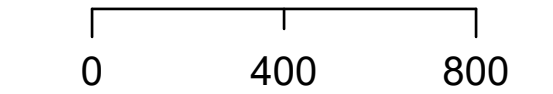


LEGEND

- PROPERTY LINE
- PUBLIC RIGHT-OF-WAY
- PRIVATE RIGHT-OF-WAY
- HISTORIC/SUBDIVISION LINE
- EASEMENT or ROW
- PARCEL HOOK
- 2-1** PARCEL ID NUMBER
- 150'** SURVEY DIMENSION (FEET)
- 1** SURVEY LOT NUMBER
- 1.25 AC** ASSESSED ACREAGE

The information on this map is for assessment purposes only, is not a legal survey, and is not intended to be used for conveyance.

SCALE: 1 in = 400 ft



Aerial Layer Credits: Maine GeoLibrary (2022)

Original map prepared by SLF, Inc.
 Map updated by LatLong Logic, LLC with
 Maine Assessment and Appraisal Services, Inc.

Assessment date: April 1, 2024
 Printed date: 10/14/2024

Dixmont Assessor's Office
 758 Western Avenue
 Dixmont, Maine 04932
 (207) 234-2294

