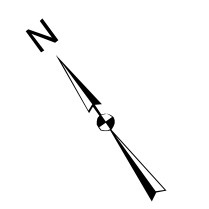


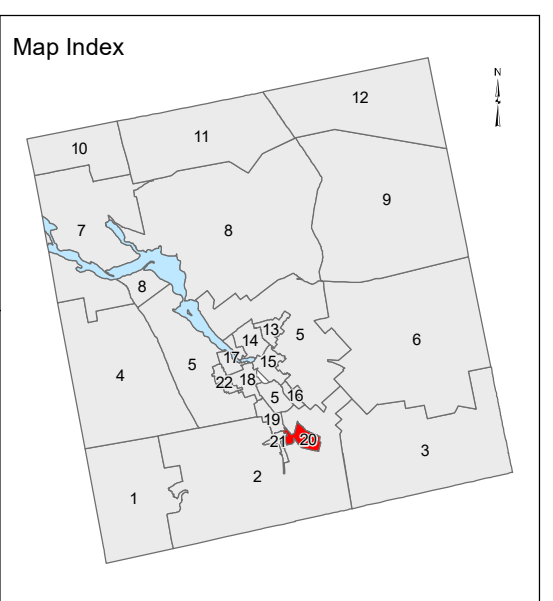
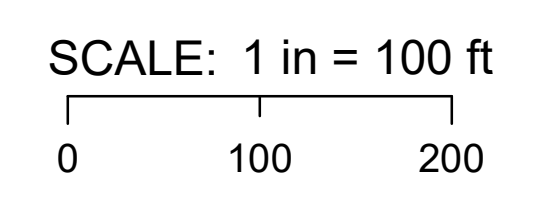


PROPERTY MAPS  
**Tax Map  
 20**  
**MILO**  
 Piscataquis County, ME



- LEGEND**
- PROPERTY LINE
  - PUBLIC RIGHT-OF-WAY
  - PRIVATE RIGHT-OF-WAY
  - RAILROAD RIGHT-OF-WAY
  - HISTORIC/SUBDIVISION LINE
  - EASEMENT or ROW
  - PARCEL HOOK
  - 2-1** PARCEL ID NUMBER
  - 150'** SURVEY DIMENSION (FEET)
  - 1** SURVEY LOT NUMBER

The information on this map is for assessment purposes only, is not a legal survey, and is not intended to be used for conveyance.



Aerial Layer Credits: USDA FSA, MaineGIS (2018)

Original map created by J. W. Sewall Company  
 Map updated by LaLong Logic, LLC with  
 RCS Assessment Services  
 (April 2021)

Print Date: 12/17/2021

Milo Assessor's Office  
 6 Pleasant Street  
 Milo, Maine 04463  
 (207) 943-2785