


SEE MAP 6






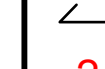






PROPERTY MAPS

Tax Map 01

GLENBURN Penobscot County, ME



LEGEND

-  PROPERTY LINE
-  PUBLIC RIGHT-OF-WAY
-  PRIVATE RIGHT-OF-WAY
-  RAILROAD RIGHT-OF-WAY
-  EASEMENT or ROW
-  HISTORIC/SUBDIVISION LINE
-  PARCEL HOOK
-  PARCEL ID NUMBER
-  SURVEY DIMENSION (FEET)
-  SURVEY LOT NUMBER
-  ASSESSED ACREAGE
-  HYDROLOGY

The information on this map is for assessment purposes only, is not a legal survey, and is not intended to be used for conveyance.

SCALE: 1 in = 200 ft



Map Index

			44	45	
39	40	41	42	43	
34	35	36	37	38	
	30	31	32	33	
	26	27	28	29	
	22	23	24	25	
	18	19	20	21	
12	13	14	15	16	17
06	07	08	09	10	11
01	02	03	04	05	

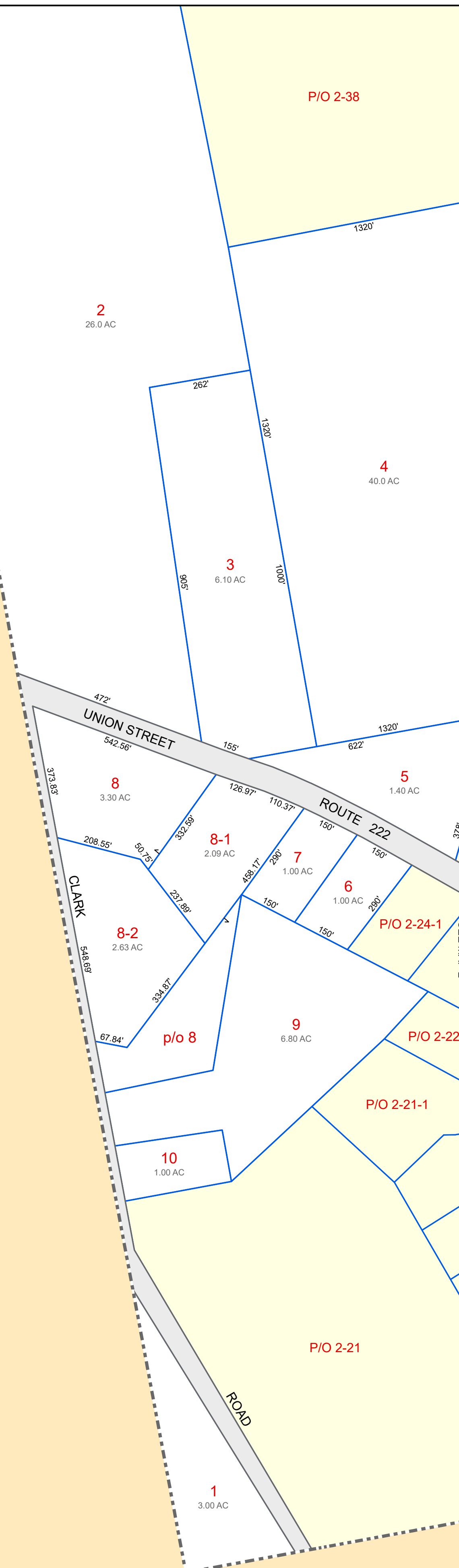
Original map created by J. W. Sewall Company and revisions made by 45 Degree North Cartographic and CAI Technologies. Map updated by LaLong Logic, LLC with Maine Assessment and Appraisal Services, Inc.

Assessment date: April 1, 2023
Print date: 11/18/2024


Glenburn Assessor's Office
144 Lakeview Road
Glenburn, Maine 04401
(207) 942-2905

LEVANT

HERMON



PROPERTY MAPS
**Tax Map
 02**
GLENBURN
 Penobscot County, ME

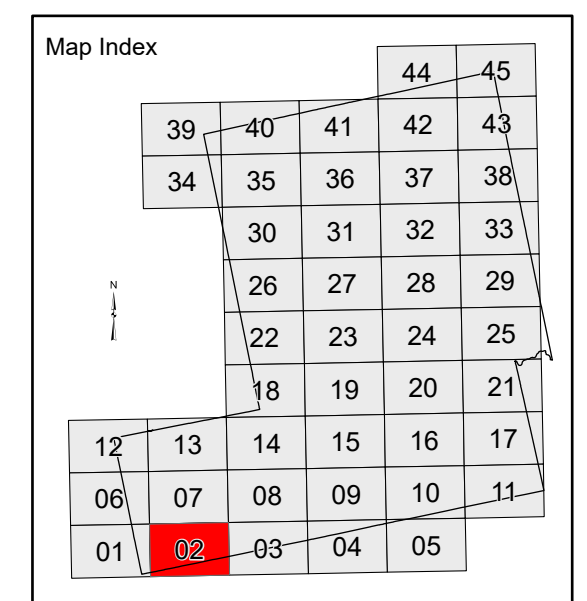
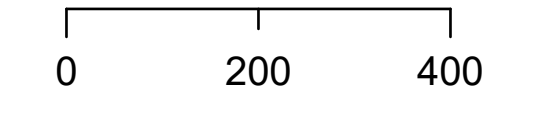


LEGEND

- PROPERTY LINE
- PUBLIC RIGHT-OF-WAY
- PRIVATE RIGHT-OF-WAY
- RAILROAD RIGHT-OF-WAY
- EASEMENT or ROW
- HISTORIC/SUBDIVISION LINE
- PARCEL HOOK
- 2-1** PARCEL ID NUMBER
- 150'** SURVEY DIMENSION (FEET)
- 1** SURVEY LOT NUMBER
- 1.25 AC** ASSESSED ACREAGE
- HYDROLOGY

The information on this map is for assessment purposes only, is not a legal survey, and is not intended to be used for conveyance.

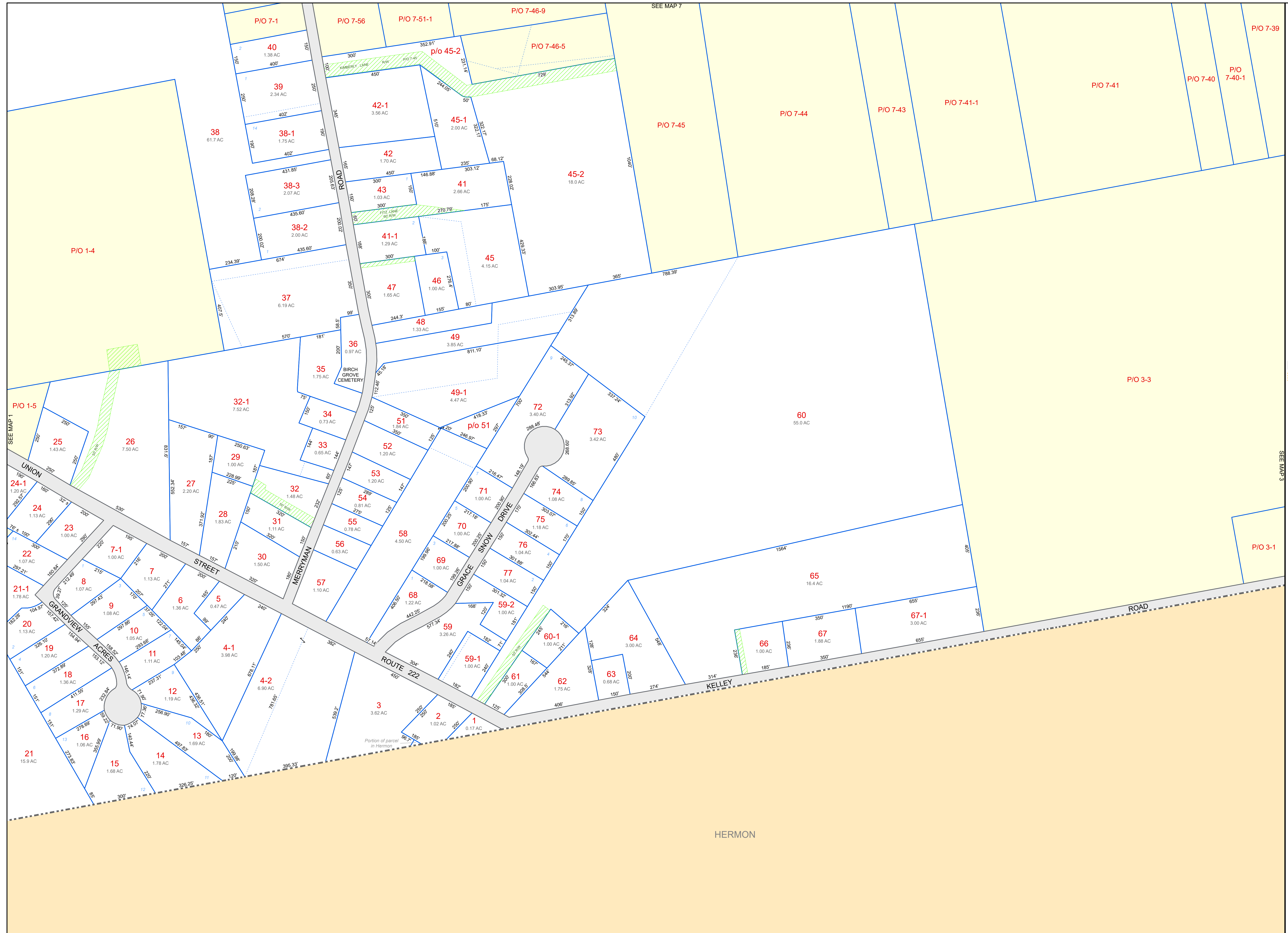
SCALE: 1 in = 200 ft

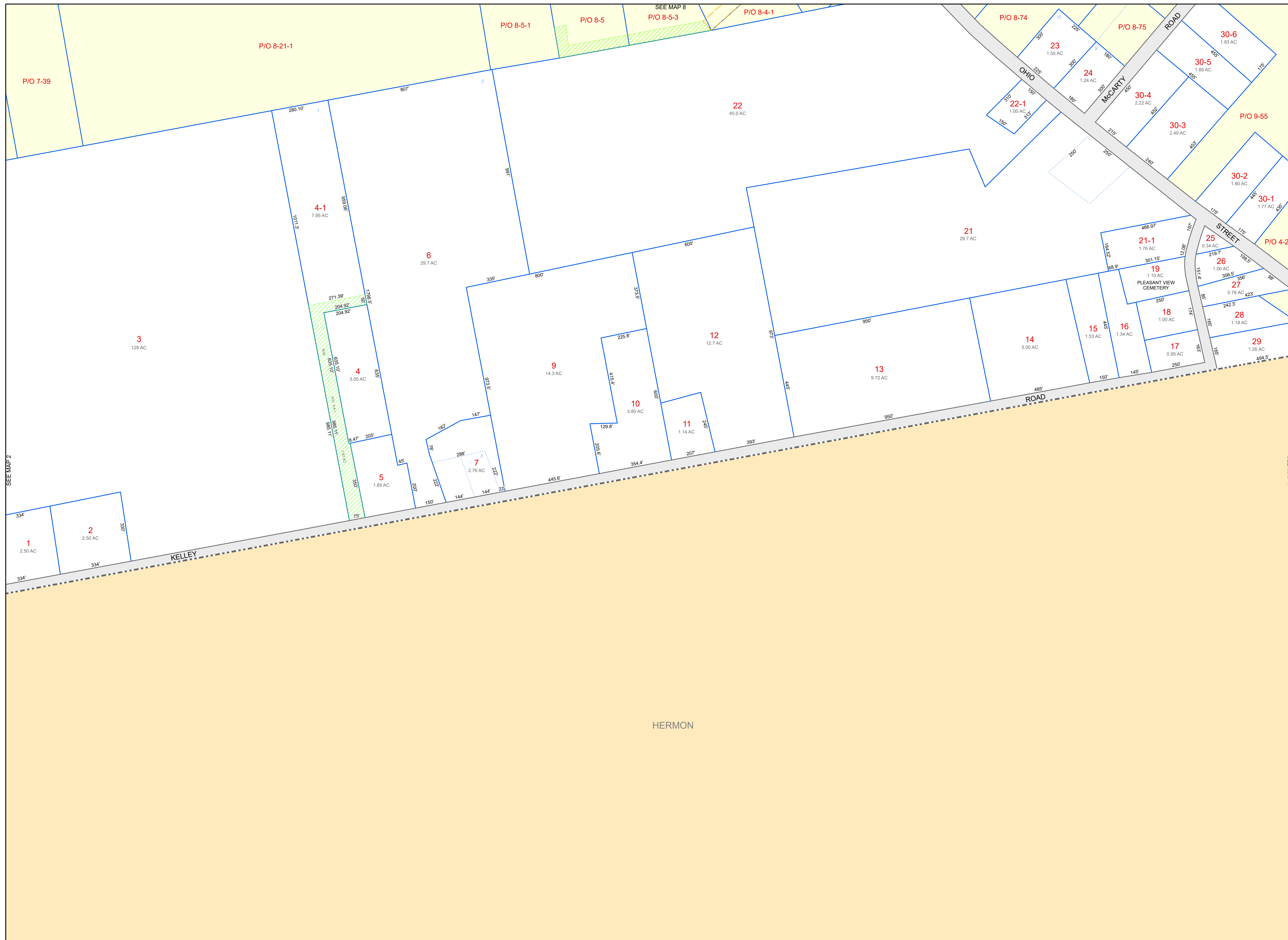


Original map created by J. W. Sewall Company and revisions made by 45 Degree North Cartographic and CAI Technologies. Map updated by LaLong Logic, LLC with Maine Assessment and Appraisal Services, Inc.

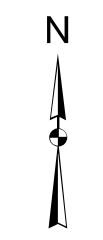

Assessment date: April 1, 2023
 Print date: 11/18/2024

Glenburn Assessor's Office
 144 Lakeview Road
 Glenburn, Maine 04401
 (207) 942-2905



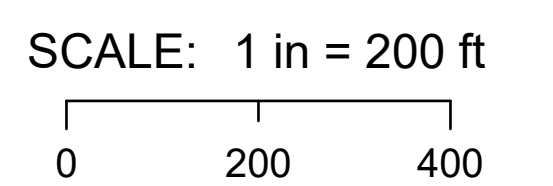


PROPERTY MAPS
Tax Map
03
GLENBURN
 Penobscot County, ME



- LEGEND**
- PROPERTY LINE
 - PUBLIC RIGHT-OF-WAY
 - PRIVATE RIGHT-OF-WAY
 - RAILROAD RIGHT-OF-WAY
 - EASEMENT or ROW
 - HISTORIC/SUBDIVISION LINE
 - PARCEL HOOK
 - PARCEL ID NUMBER
 - SURVEY DIMENSION (FEET)
 - SURVEY LOT NUMBER
 - ASSESSED ACREAGE
 - HYDROLOGY

The information on this map is for assessment purposes only, is not a legal survey, and is not intended to be used for conveyance.



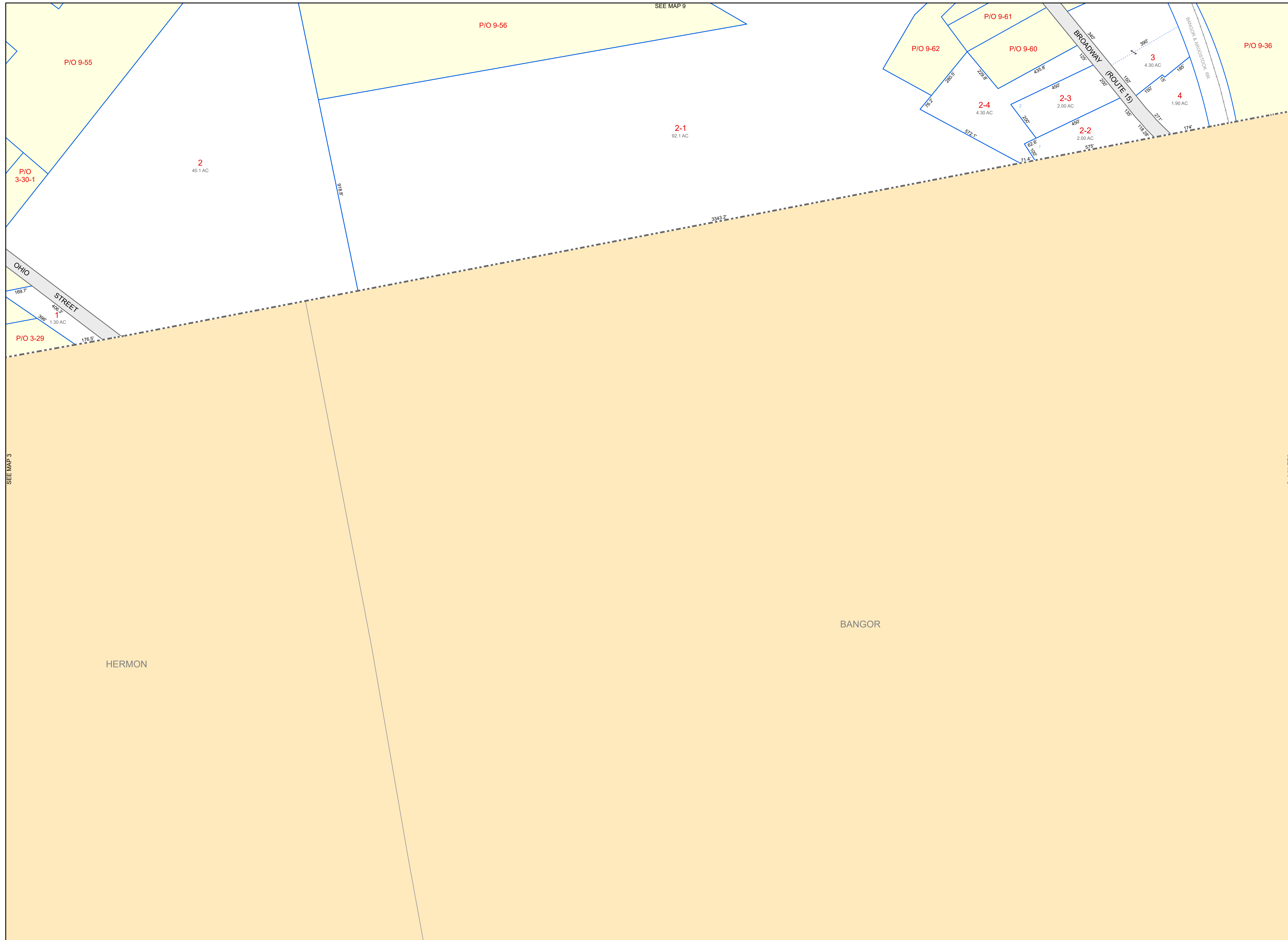
Map Index

				44	45
	39	40	41	42	43
	34	35	36	37	38
		30	31	32	33
		26	27	28	29
		22	23	24	25
		18	19	20	21
12	13	14	15	16	17
06	07	08	09	10	11
01	02	03	04	05	


Original map created by J. W. Sewall Company and revisions made by 45 Degree North Cartographic and CAI Technologies. Map updated by LatLong Logic, LLC with Maine Assessment and Appraisal Services, Inc.

Assessment date: April 1, 2023
 Print date: 11/18/2024

Glenburn Assessor's Office
 144 Lakeview Road
 Glenburn, Maine 04401
 (207) 942-2905



PROPERTY MAPS
Tax Map
04
GLENBURN
 Penobscot County, ME

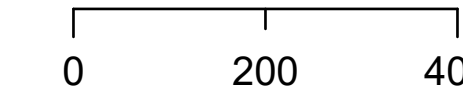


LEGEND

- PROPERTY LINE
- PUBLIC RIGHT-OF-WAY
- PRIVATE RIGHT-OF-WAY
- RAILROAD RIGHT-OF-WAY
- EASEMENT or ROW
- HISTORIC/SUBDIVISION LINE
- PARCEL HOOK
- 2-1** PARCEL ID NUMBER
- 150' SURVEY DIMENSION (FEET)
- 1 SURVEY LOT NUMBER
- 1.25 AC ASSESSED ACREAGE
- HYDROLOGY

The information on this map is for assessment purposes only, is not a legal survey, and is not intended to be used for conveyance.

SCALE: 1 in = 200 ft



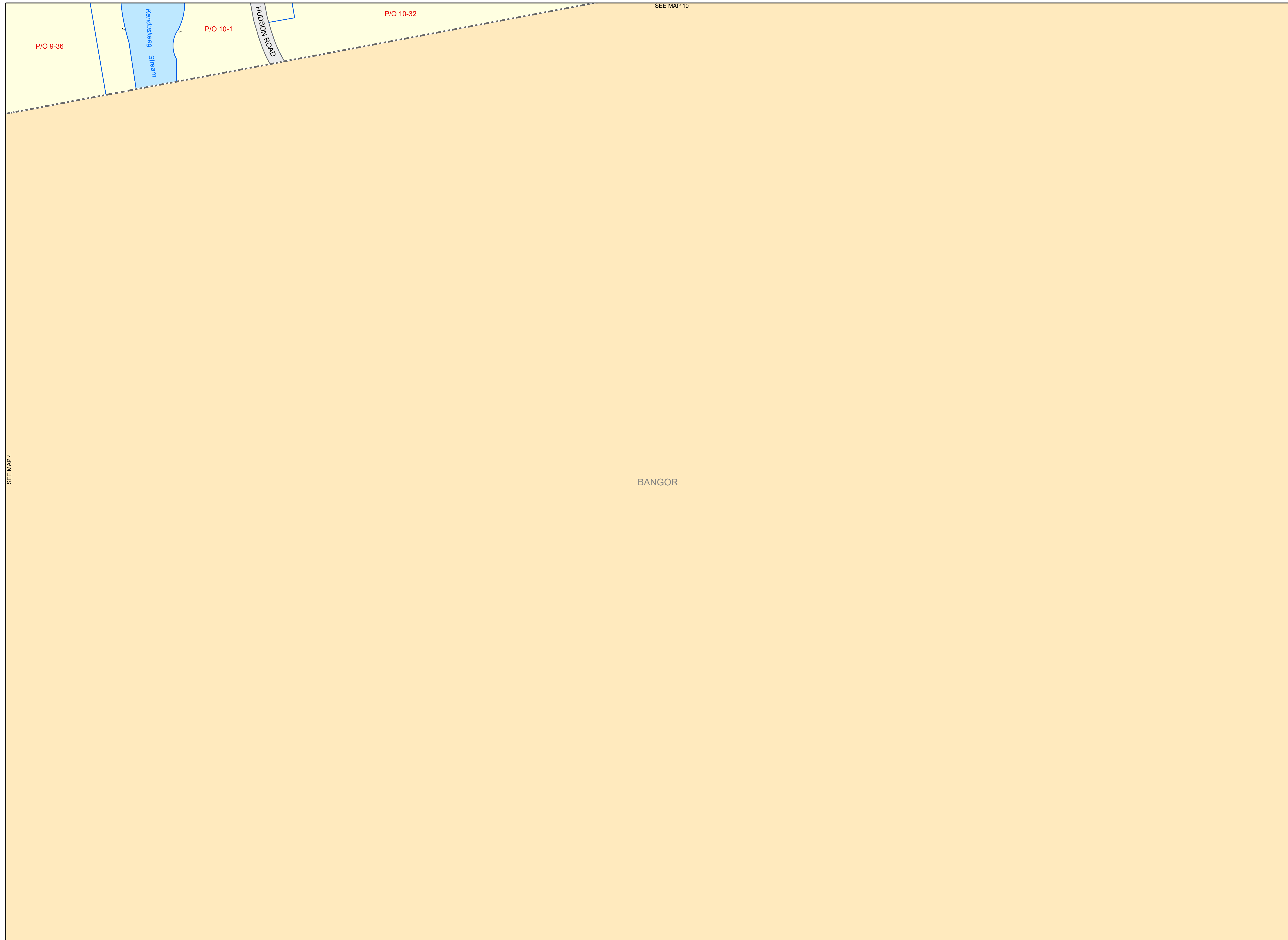
Map Index

				44	45
	39	40	41	42	43
	34	35	36	37	38
		30	31	32	33
		26	27	28	29
		22	23	24	25
		18	19	20	21
12	13	14	15	16	17
06	07	08	09	10	11
01	02	03	04	05	

Original map created by J. W. Sewall Company and revisions made by 45 Degree North Cartographic and CAI Technologies. Map updated by LaLong Logic, LLC with Maine Assessment and Appraisal Services, Inc.

Assessment date: April 1, 2023
 Print date: 11/18/2024


Glenburn Assessor's Office
 144 Lakeview Road
 Glenburn, Maine 04401
 (207) 942-2905



PROPERTY MAPS

**Tax Map
05**

GLENBURN
Penobscot County, ME

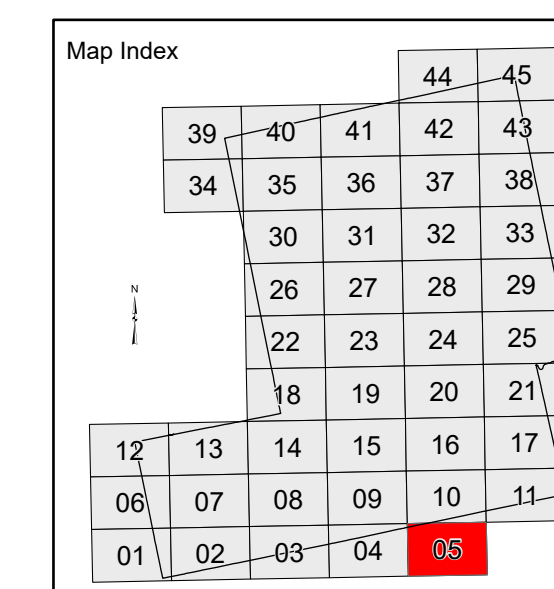


LEGEND

- PROPERTY LINE
- PUBLIC RIGHT-OF-WAY
- PRIVATE RIGHT-OF-WAY
- RAILROAD RIGHT-OF-WAY
- EASEMENT or ROW
- HISTORIC/SUBDIVISION LINE
- PARCEL HOOK
- PARCEL ID NUMBER
- SURVEY DIMENSION (FEET)
- SURVEY LOT NUMBER
- ASSESSED ACREAGE
- HYDROLOGY

The information on this map is for assessment purposes only, is not a legal survey, and is not intended to be used for conveyance.

SCALE: 1 in = 200 ft

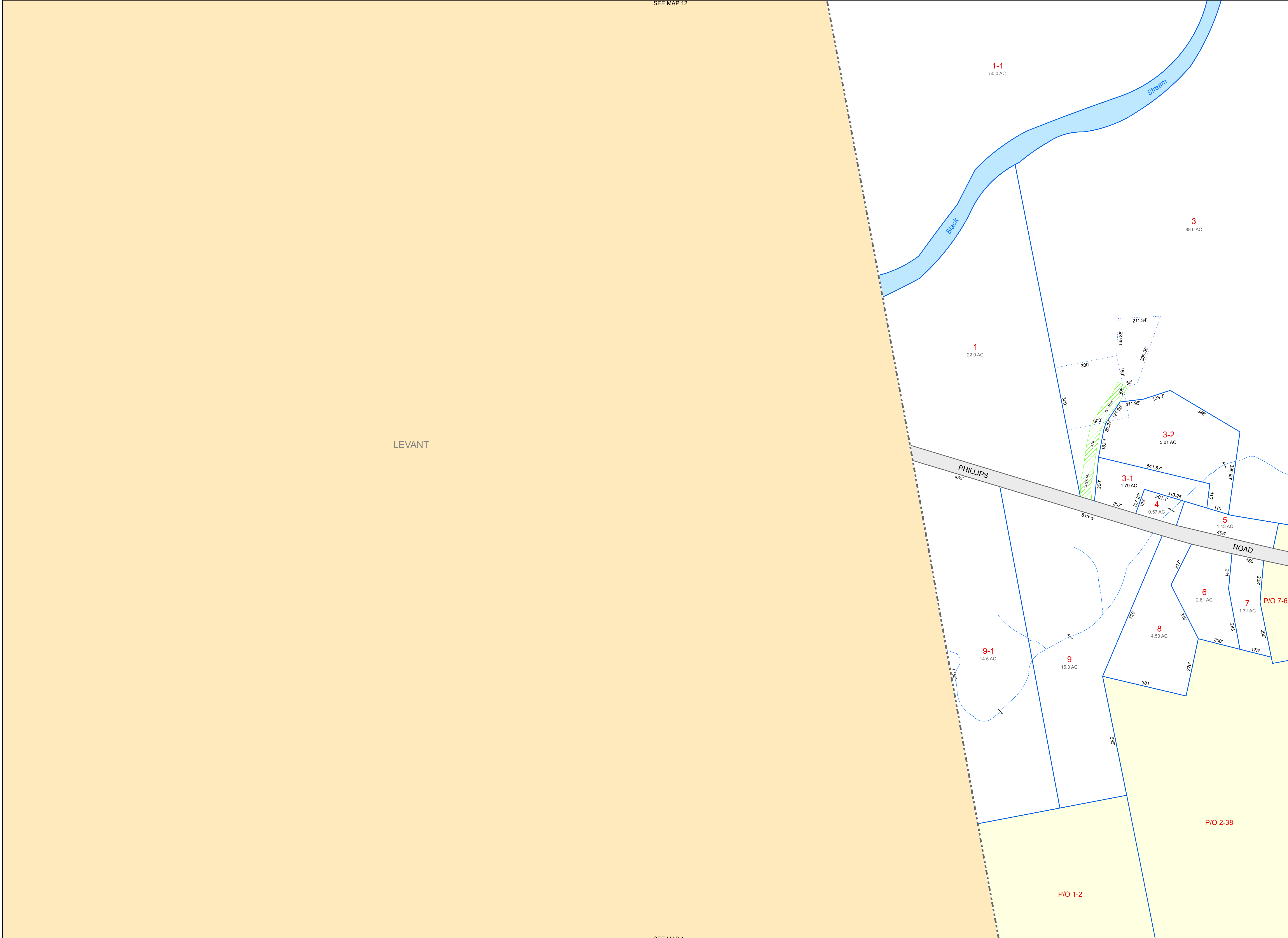


Original map created by J. W. Sewall Company and revisions made by 45 Degree North Cartographic and CAI Technologies. Map updated by LatLong Logic, LLC with Maine Assessment and Appraisal Services, Inc.

Assessment date: April 1, 2023
Print date: 11/18/2024

Glenburn Assessor's Office
144 Lakeview Road
Glenburn, Maine 04401
(207) 942-2905

SEE MAP 12




SEE MAP 1

PROPERTY MAPS

Tax Map 06

GLENBURN Penobscot County, ME

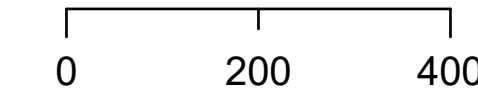


LEGEND

- PROPERTY LINE
- PUBLIC RIGHT-OF-WAY
- PRIVATE RIGHT-OF-WAY
- RAILROAD RIGHT-OF-WAY
- EASEMENT or ROW
- HISTORIC/SUBDIVISION LINE
- PARCEL HOOK
- 2-1** PARCEL ID NUMBER
- 150'** SURVEY DIMENSION (FEET)
- 1** SURVEY LOT NUMBER
- 1.25 AC** ASSESSED ACREAGE
- HYDROLOGY

The information on this map is for assessment purposes only, is not a legal survey, and is not intended to be used for conveyance.

SCALE: 1 in = 200 ft



Map Index


			44	45	
39	40	41	42	43	
34	35	36	37	38	
	30	31	32	33	
	26	27	28	29	
	22	23	24	25	
	18	19	20	21	
12	13	14	15	16	17
06	07	08	09	10	11
01	02	03	04	05	

Original map created by J. W. Sewall Company and revisions made by 45 Degree North Cartographic and CAI Technologies. Map updated by LaLong Logic, LLC with Maine Assessment and Appraisal Services, Inc.

Assessment date: April 1, 2023
Print date: 11/18/2024

Glenburn Assessor's Office
144 Lakeview Road
Glenburn, Maine 04401
(207) 942-2905

PROPERTY MAPS
Tax Map
07
GLENBURN
 Penobscot County, ME

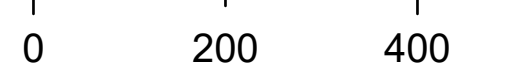


LEGEND

- PROPERTY LINE
- PUBLIC RIGHT-OF-WAY
- PRIVATE RIGHT-OF-WAY
- RAILROAD RIGHT-OF-WAY
- EASEMENT or ROW
- HISTORIC/SUBDIVISION LINE
- PARCEL HOOK
- 2-1** PARCEL ID NUMBER
- 150' SURVEY DIMENSION (FEET)
- 1 SURVEY LOT NUMBER
- 1.25 AC ASSESSED ACREAGE
- HYDROLOGY

The information on this map is for assessment purposes only, is not a legal survey, and is not intended to be used for conveyance.

SCALE: 1 in = 200 ft



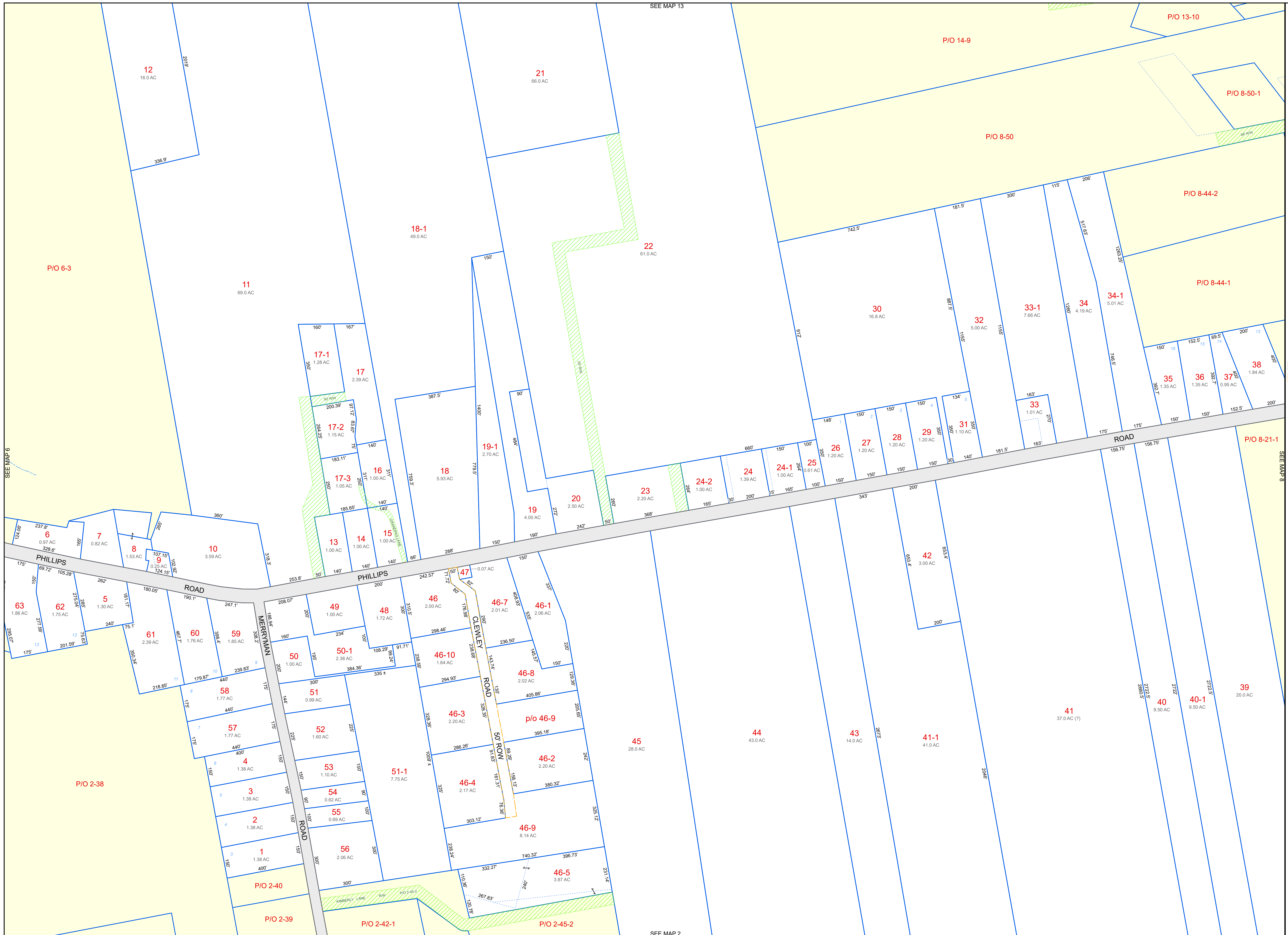
Map Index

			44	45
	39	40	41	42
	34	35	36	37
	30	31	32	33
	26	27	28	29
	22	23	24	25
	18	19	20	21
12	13	14	15	16
06	07	08	09	10
01	02	03	04	05


Original map created by J. W. Sewall Company and revisions made by 45 Degree North Cartographic and CAI Technologies. Map updated by LaLong Logic, LLC with Maine Assessment and Appraisal Services, Inc.

Assessment date: April 1, 2023
 Print date: 11/18/2024

Glenburn Assessor's Office
 144 Lakeview Road
 Glenburn, Maine 04401
 (207) 942-2905



PROPERTY MAPS
**Tax Map
 08**
GLENBURN
 Penobscot County, ME

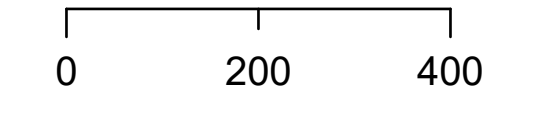


LEGEND

- PROPERTY LINE
- PUBLIC RIGHT-OF-WAY
- PRIVATE RIGHT-OF-WAY
- RAILROAD RIGHT-OF-WAY
- EASEMENT or ROW
- HISTORIC/SUBDIVISION LINE
- PARCEL HOOK
- 2-1 PARCEL ID NUMBER
- 150' SURVEY DIMENSION (FEET)
- 1 SURVEY LOT NUMBER
- 1.25 AC ASSESSED ACREAGE
- HYDROLOGY

The information on this map is for assessment purposes only, is not a legal survey, and is not intended to be used for conveyance.

SCALE: 1 in = 200 ft



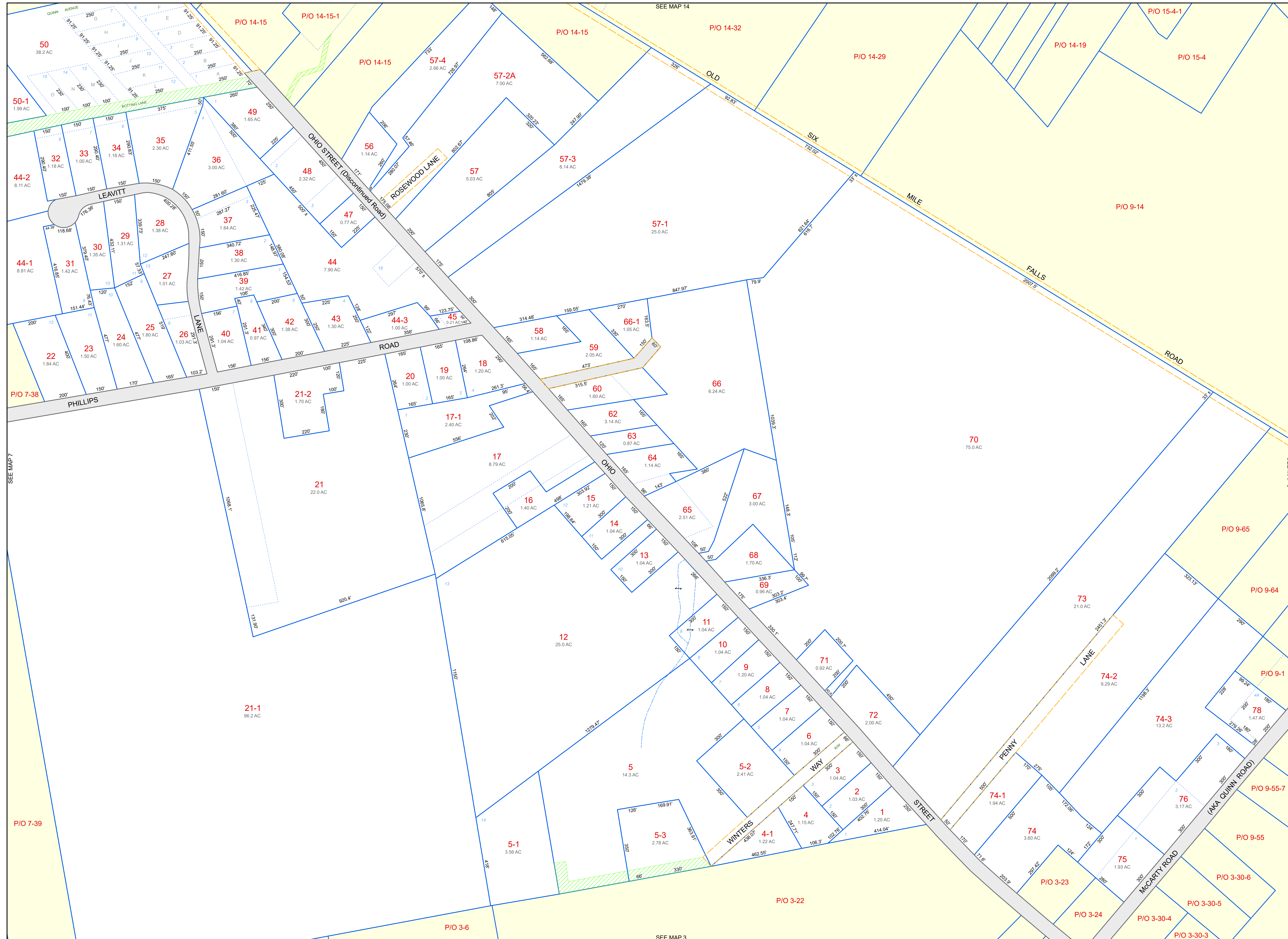
Map Index


			44	45
39	40	41	42	43
34	35	36	37	38
	30	31	32	33
	26	27	28	29
	22	23	24	25
	18	19	20	21
12	13	14	15	16
06	07	08	09	10
01	02	03	04	05

Original map created by J. W. Sewall Company and revisions made by 45 Degree North Cartographic and CAI Technologies. Map updated by LaLong Logic, LLC with Maine Assessment and Appraisal Services, Inc.

Assessment date: April 1, 2023
 Print date: 11/18/2024

Glenburn Assessor's Office
 144 Lakeview Road
 Glenburn, Maine 04401
 (207) 942-2905



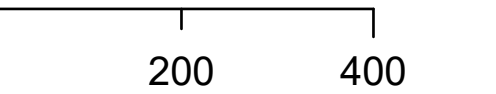


LEGEND

- PROPERTY LINE
- PUBLIC RIGHT-OF-WAY
- PRIVATE RIGHT-OF-WAY
- RAILROAD RIGHT-OF-WAY
- EASEMENT or ROW
- HISTORIC/SUBDIVISION LINE
- PARCEL HOOK
- 2-1** PARCEL ID NUMBER
- 150'** SURVEY DIMENSION (FEET)
- 1** SURVEY LOT NUMBER
- 1.25 AC** ASSESSED ACREAGE
- HYDROLOGY

The information on this map is for assessment purposes only, is not a legal survey, and is not intended to be used for conveyance.

SCALE: 1 in = 200 ft



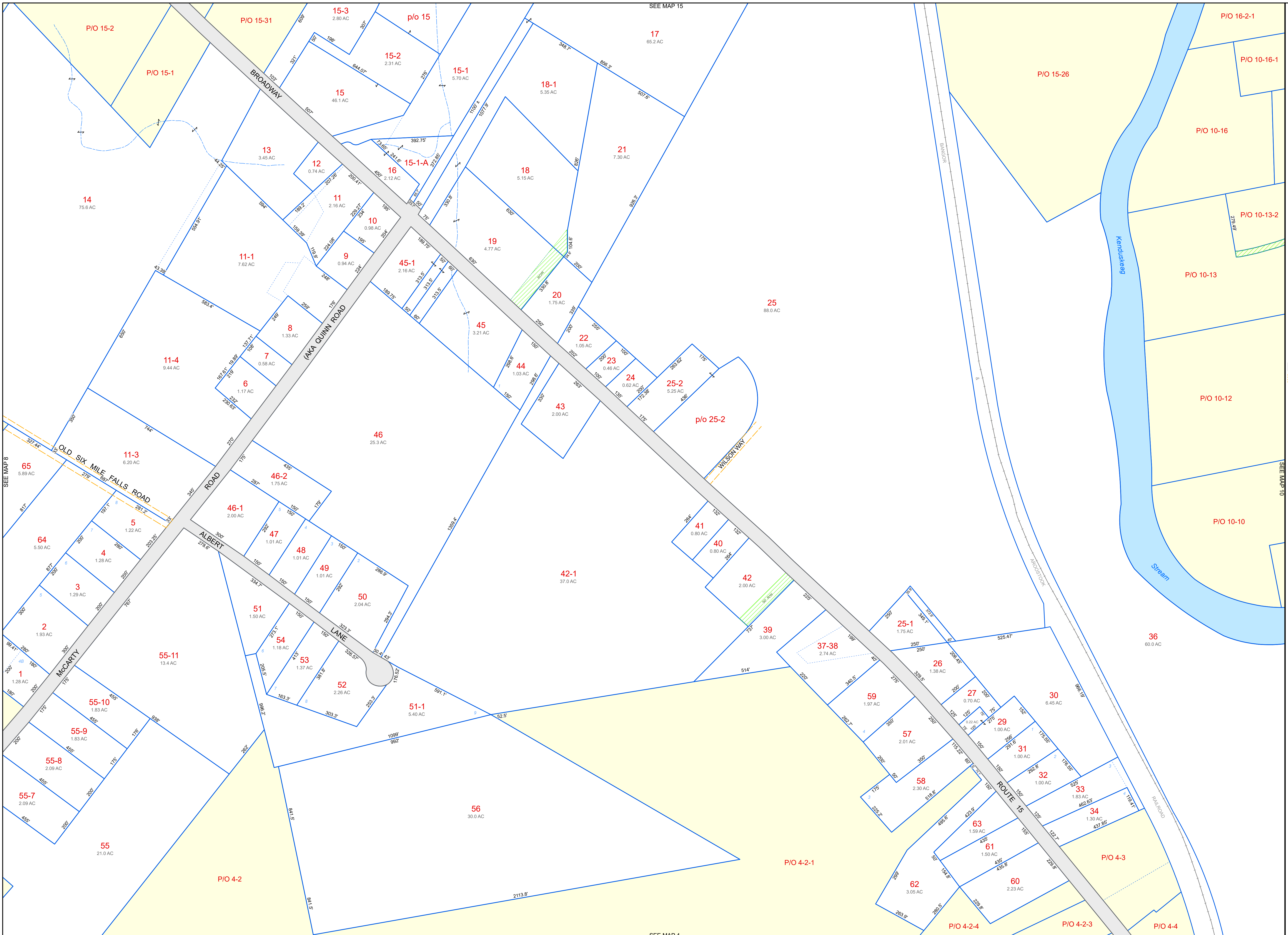
Map Index

			44	45	
	39	40	41	42	43
	34	35	36	37	38
		30	31	32	33
		26	27	28	29
		22	23	24	25
		18	19	20	21
12	13	14	15	16	17
06	07	08	09	10	11
01	02	03	04	05	

Original map created by J. W. Sewall Company and revisions made by 45 Degree North Cartographic and CAI Technologies. Map updated by LaLong Logic, LLC with Maine Assessment and Appraisal Services, Inc.

Assessment date: April 1, 2023
Print date: 11/18/2024

Glenburn Assessor's Office
144 Lakeview Road
Glenburn, Maine 04401
(207) 942-2905

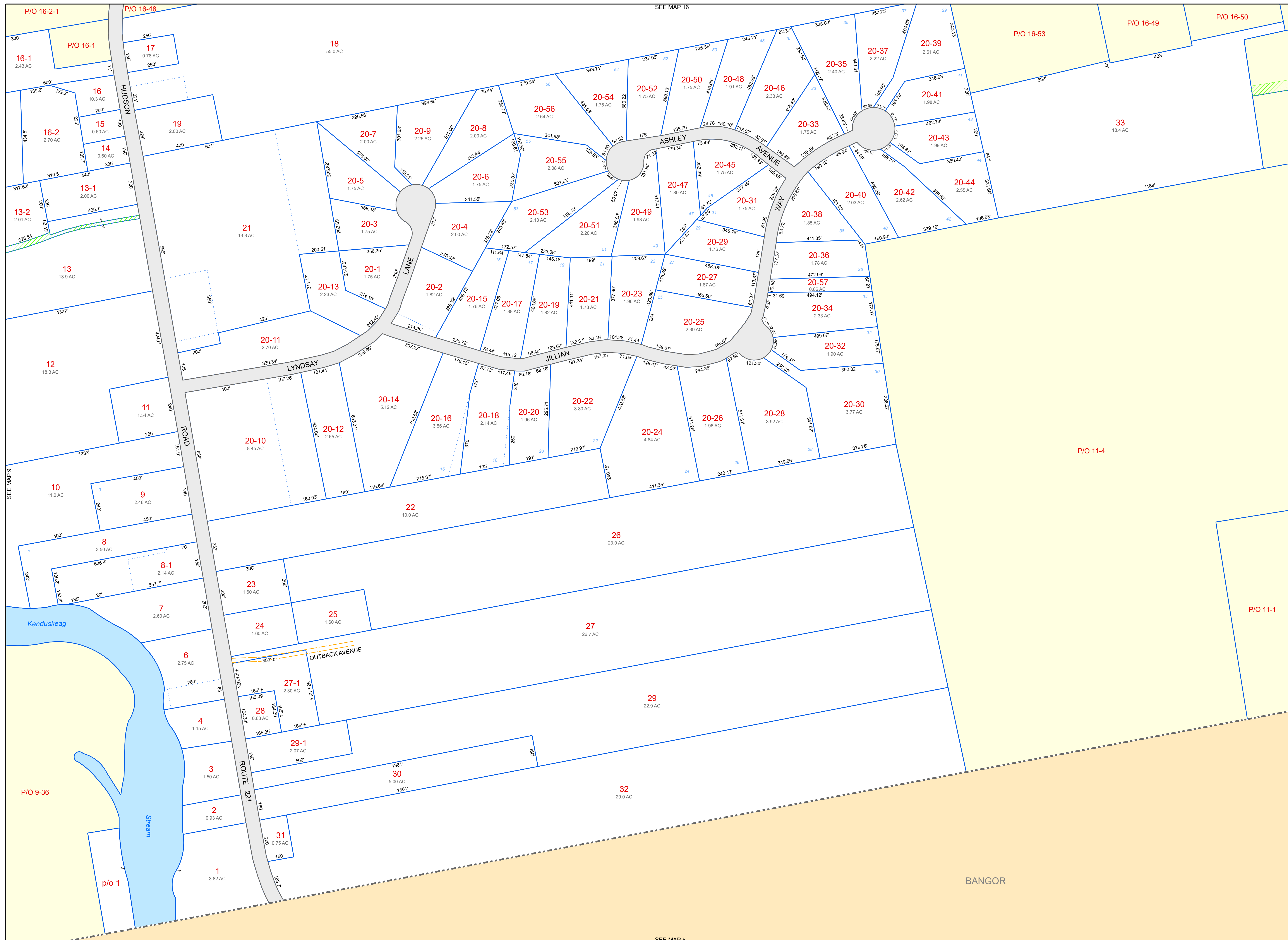


SEE MAP 15


SEE MAP 4

SEE MAP 8

SEE MAP 10



PROPERTY MAPS
Tax Map 10
GLENBURN
 Penobscot County, ME



LEGEND

- PROPERTY LINE
- PUBLIC RIGHT-OF-WAY
- PRIVATE RIGHT-OF-WAY
- RAILROAD RIGHT-OF-WAY
- EASEMENT or ROW
- HISTORIC/SUBDIVISION LINE
- PARCEL HOOK
- 2-1** PARCEL ID NUMBER
- 150'** SURVEY DIMENSION (FEET)
- 1** SURVEY LOT NUMBER
- 1.25 AC** ASSESSED ACREAGE
- HYDROLOGY

The information on this map is for assessment purposes only, is not a legal survey, and is not intended to be used for conveyance.

SCALE: 1 in = 200 ft



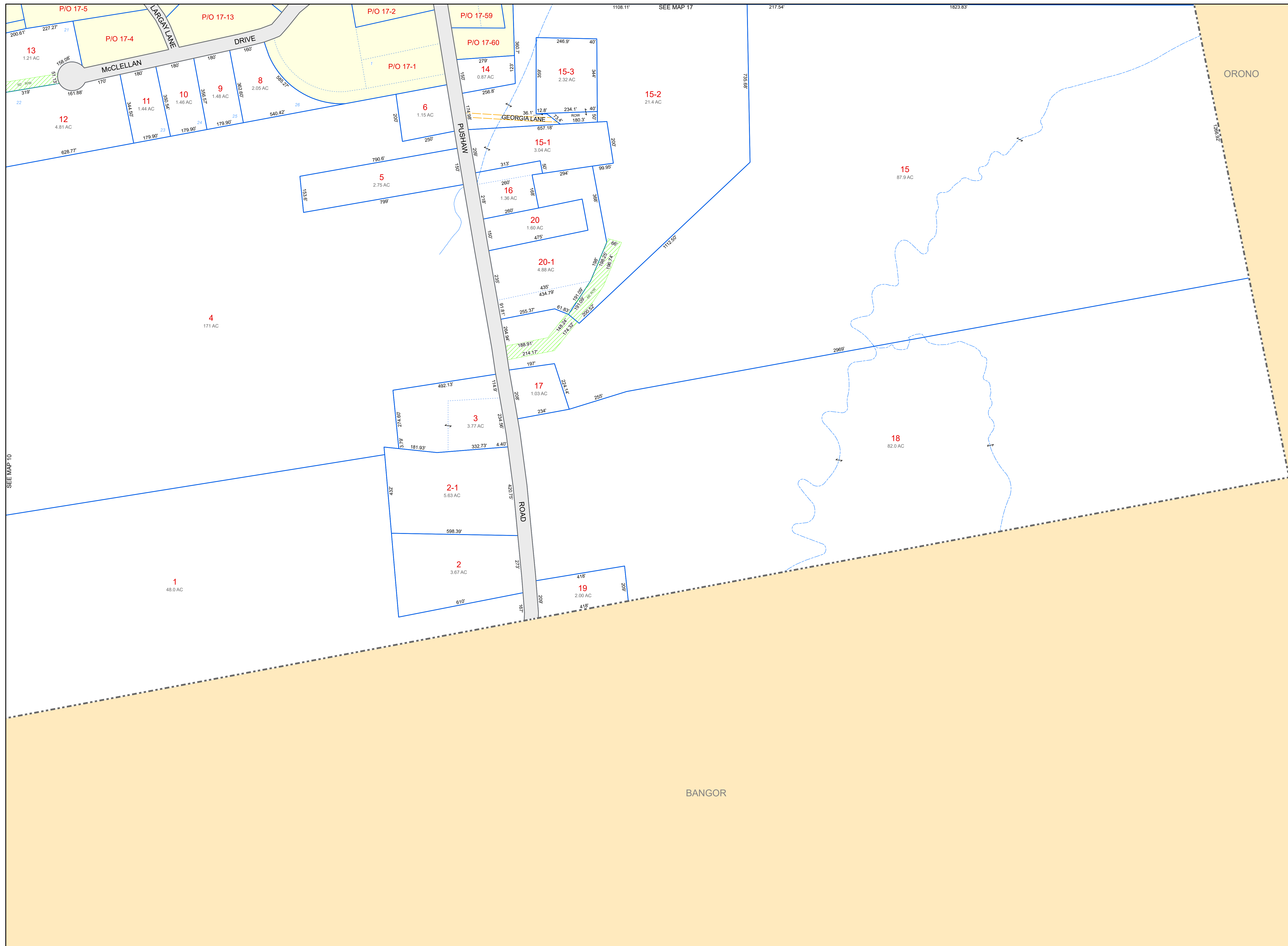
Map Index

			44	45
39	40	41	42	43
34	35	36	37	38
	30	31	32	33
	26	27	28	29
	22	23	24	25
	18	19	20	21
12	13	14	15	17
06	07	08	09	11
01	02	03	04	05


Original map created by J. W. Sewall Company and revisions made by 45 Degree North Cartographic and CAI Technologies. Map updated by LaLong Logic, LLC with Maine Assessment and Appraisal Services, Inc.

Assessment date: April 1, 2023
 Print date: 11/18/2024

Glenburn Assessor's Office
 144 Lakeview Road
 Glenburn, Maine 04401
 (207) 942-2905



PROPERTY MAPS
Tax Map 11
GLENBURN
 Penobscot County, ME




LEGEND

- PROPERTY LINE
- PUBLIC RIGHT-OF-WAY
- PRIVATE RIGHT-OF-WAY
- RAILROAD RIGHT-OF-WAY
- EASEMENT or ROW
- HISTORIC/SUBDIVISION LINE
- PARCEL HOOK
- 2-1** PARCEL ID NUMBER
- 150' SURVEY DIMENSION (FEET)
- 1 SURVEY LOT NUMBER
- 1.25 AC ASSESSED ACREAGE
- HYDROLOGY

The information on this map is for assessment purposes only, is not a legal survey, and is not intended to be used for conveyance.

SCALE: 1 in = 200 ft



Map Index

				44	45
	39	40	41	42	43
	34	35	36	37	38
		30	31	32	33
		26	27	28	29
		22	23	24	25
		18	19	20	21
12	13	14	15	16	17
06	07	08	09	10	11
01	02	03	04	05	








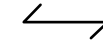




Original map created by J. W. Sewall Company and revisions made by 45 Degree North Cartographic and CAI Technologies. Map updated by LatLong Logic, LLC with Maine Assessment and Appraisal Services, Inc.

Assessment date: April 1, 2023
 Print date: 11/18/2024

Glenburn Assessor's Office
 144 Lakeview Road
 Glenburn, Maine 04401
 (207) 942-2905



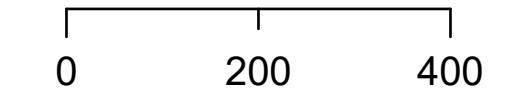
LEGEND

-  PROPERTY LINE
-  PUBLIC RIGHT-OF-WAY
-  PRIVATE RIGHT-OF-WAY
-  RAILROAD RIGHT-OF-WAY
-  EASEMENT or ROW
-  HISTORIC/SUBDIVISION LINE
-  PARCEL HOOK
-  PARCEL ID NUMBER
-  SURVEY DIMENSION (FEET)
-  SURVEY LOT NUMBER
-  ASSESSED ACREAGE
-  HYDROLOGY

SEE MAP 13

The information on this map is for assessment purposes only, is not a legal survey, and is not intended to be used for conveyance.

SCALE: 1 in = 200 ft



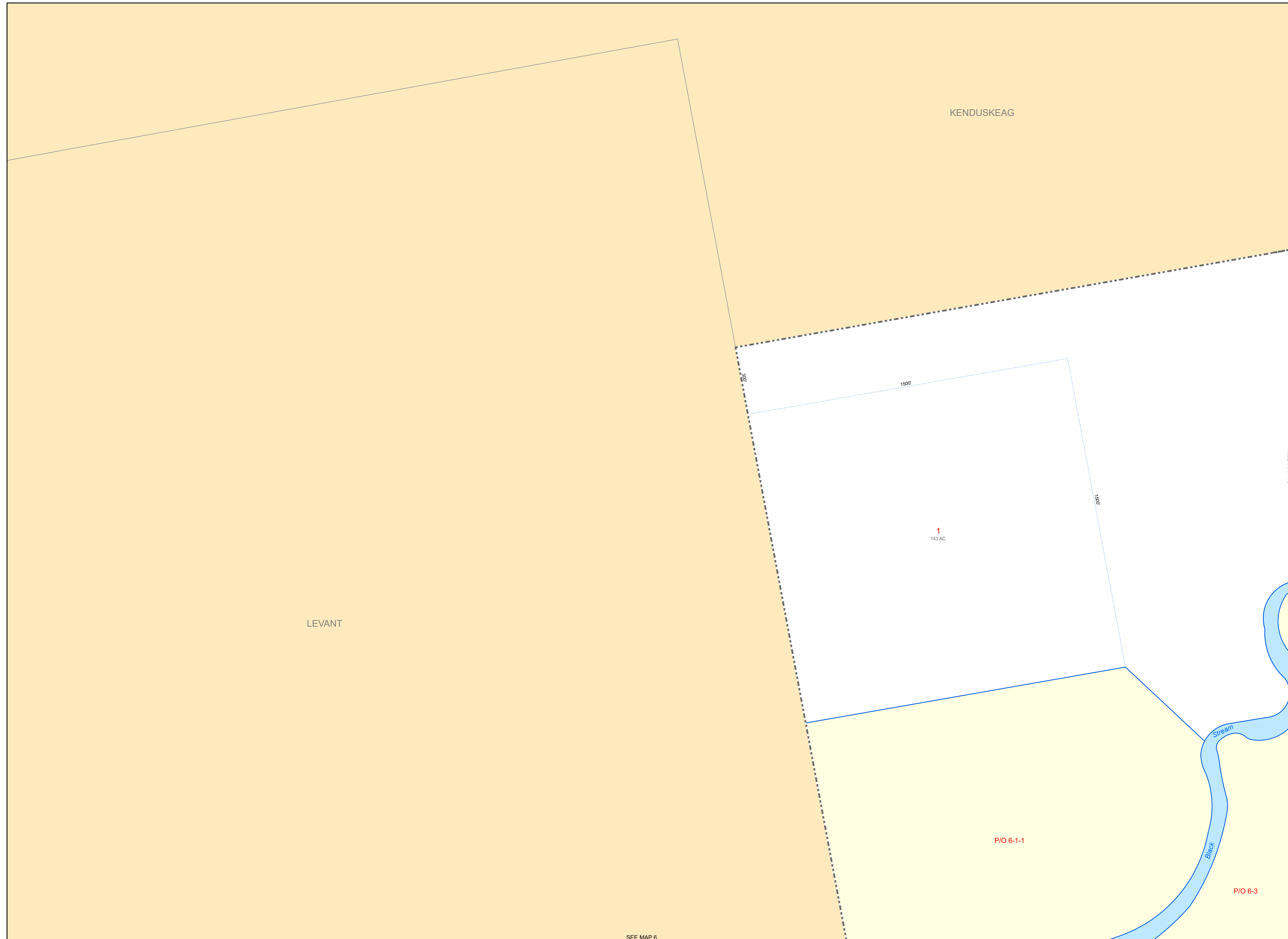
Map Index

				44	45
39	40	41	42	43	
34	35	36	37	38	
	30	31	32	33	
	26	27	28	29	
	22	23	24	25	
	18	19	20	21	
12	13	14	15	16	17
06	07	08	09	10	11
01	02	03	04	05	

Original map created by J. W. Sewall Company and revisions made by 45 Degree North Cartographic and CAI Technologies. Map updated by LaLong Logic, LLC with Maine Assessment and Appraisal Services, Inc.

Assessment date: April 1, 2023
Print date: 11/18/2024

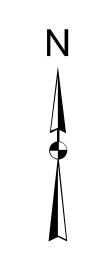
Glenburn Assessor's Office
144 Lakeview Road
Glenburn, Maine 04401
(207) 942-2905



SEE MAP 6

PROPERTY MAPS
**Tax Map
 13**

GLENBURN
 Penobscot County, ME

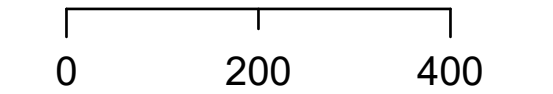


LEGEND

- PROPERTY LINE
- PUBLIC RIGHT-OF-WAY
- PRIVATE RIGHT-OF-WAY
- RAILROAD RIGHT-OF-WAY
- EASEMENT or ROW
- HISTORIC/SUBDIVISION LINE
- PARCEL HOOK
- 2-1** PARCEL ID NUMBER
- 150' SURVEY DIMENSION (FEET)
- 1 SURVEY LOT NUMBER
- 1.25 AC ASSESSED ACREAGE
- HYDROLOGY

The information on this map is for assessment purposes only, is not a legal survey, and is not intended to be used for conveyance.

SCALE: 1 in = 200 ft



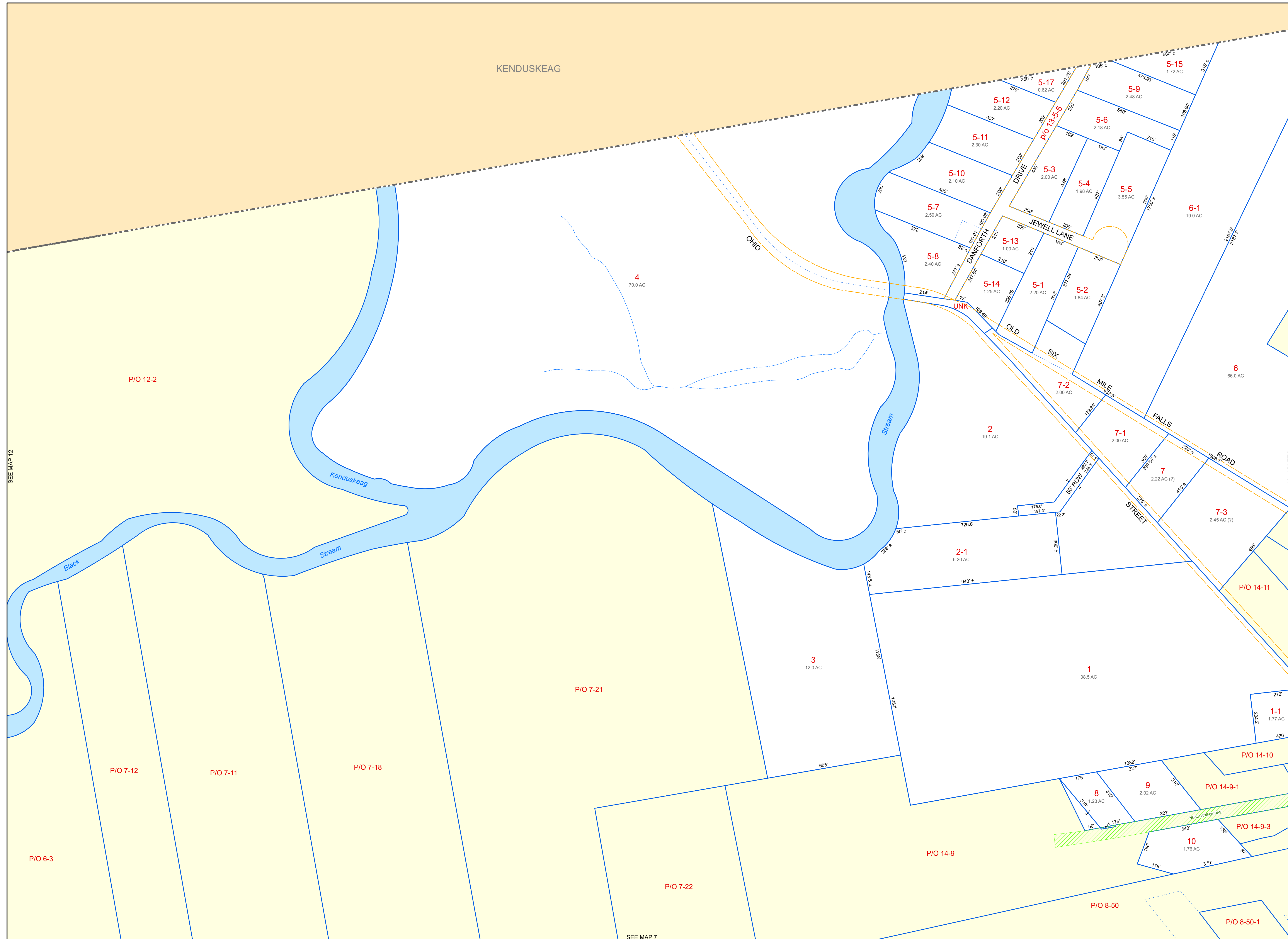
Map Index

				44	45
	39	40	41	42	43
	34	35	36	37	38
		30	31	32	33
		26	27	28	29
		22	23	24	25
		18	19	20	21
12	08	14	15	16	17
06	07	08	09	10	11
01	02	03	04	05	

Original map created by J. W. Sewall Company and revisions made by 45 Degree North Cartographic and CAI Technologies. Map updated by LaLong Logic, LLC with Maine Assessment and Appraisal Services, Inc.

Assessment date: April 1, 2023
 Print date: 11/18/2024

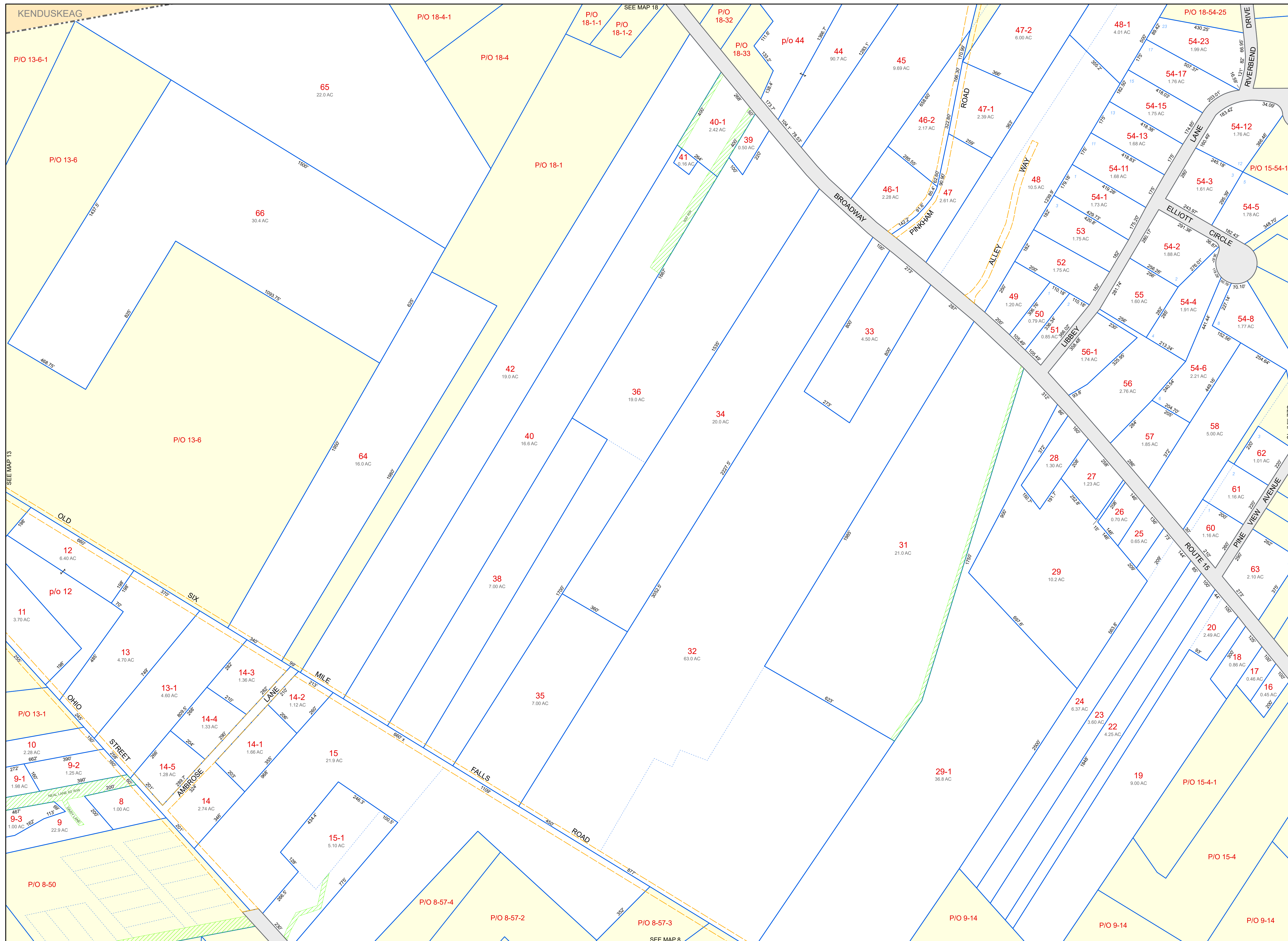
Glenburn Assessor's Office
 144 Lakeview Road
 Glenburn, Maine 04401
 (207) 942-2905



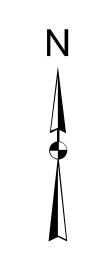

SEE MAP 12

SEE MAP 14

SEE MAP 7



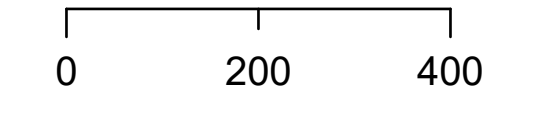
PROPERTY MAPS
Tax Map 14
GLENBURN
 Penobscot County, ME



- LEGEND**
- PROPERTY LINE
 - PUBLIC RIGHT-OF-WAY
 - PRIVATE RIGHT-OF-WAY
 - RAILROAD RIGHT-OF-WAY
 - EASEMENT or ROW
 - HISTORIC/SUBDIVISION LINE
 - PARCEL HOOK
 - 2-1 PARCEL ID NUMBER
 - 150' SURVEY DIMENSION (FEET)
 - 1 SURVEY LOT NUMBER
 - 1.25 AC ASSESSED ACREAGE
 - HYDROLOGY

The information on this map is for assessment purposes only, is not a legal survey, and is not intended to be used for conveyance.

SCALE: 1 in = 200 ft




Map Index

			44	45	
39	40	41	42	43	
34	35	36	37	38	
30	31	32	33		
26	27	28	29		
22	23	24	25		
18	19	20	21		
12	13	14	15	16	17
06	07	08	09	10	11
01	02	03	04	05	

Original map created by J. W. Sewall Company and revisions made by 45 Degree North Cartographic and CAI Technologies. Map updated by LaLong Logic, LLC with Maine Assessment and Appraisal Services, Inc.

Assessment date: April 1, 2023
 Print date: 11/18/2024

Glenburn Assessor's Office
 144 Lakeview Road
 Glenburn, Maine 04401
 (207) 942-2905

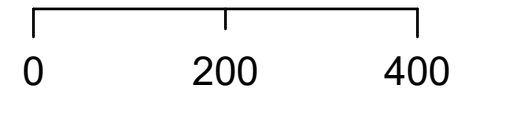


LEGEND

- PROPERTY LINE
- PUBLIC RIGHT-OF-WAY
- PRIVATE RIGHT-OF-WAY
- RAILROAD RIGHT-OF-WAY
- EASEMENT or ROW
- HISTORIC/SUBDIVISION LINE
- PARCEL HOOK
- 2-1** PARCEL ID NUMBER
- 150'** SURVEY DIMENSION (FEET)
- 1** SURVEY LOT NUMBER
- 1.25 AC** ASSESSED ACREAGE
- HYDROLOGY

The information on this map is for assessment purposes only, is not a legal survey, and is not intended to be used for conveyance.

SCALE: 1 in = 200 ft



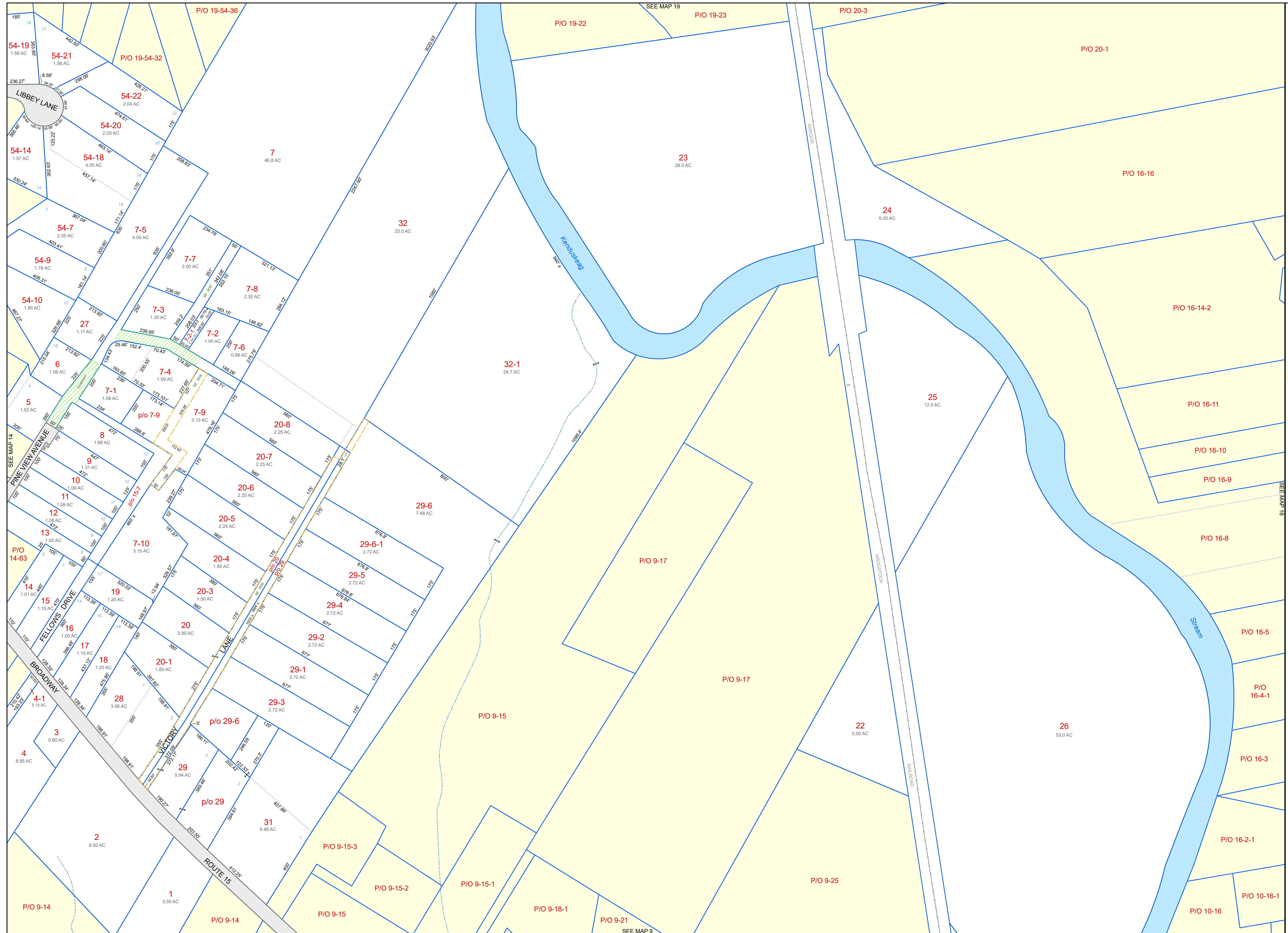
Map Index

			44	45	
39	40	41	42	43	
34	35	36	37	38	
	30	31	32	33	
	26	27	28	29	
	22	23	24	25	
	18	19	20	21	
12	13	14	15	16	17
06	07	08	09	10	11
01	02	03	04	05	

Original map created by J. W. Sewall Company and revisions made by 45 Degree North Cartographic and CAI Technologies. Map updated by LaLong Logic, LLC with Maine Assessment and Appraisal Services, Inc.

Assessment date: April 1, 2023
Print date: 11/18/2024

Glenburn Assessor's Office
144 Lakeview Road
Glenburn, Maine 04401
(207) 942-2905



SEE MAP 9

SEE MAP 19

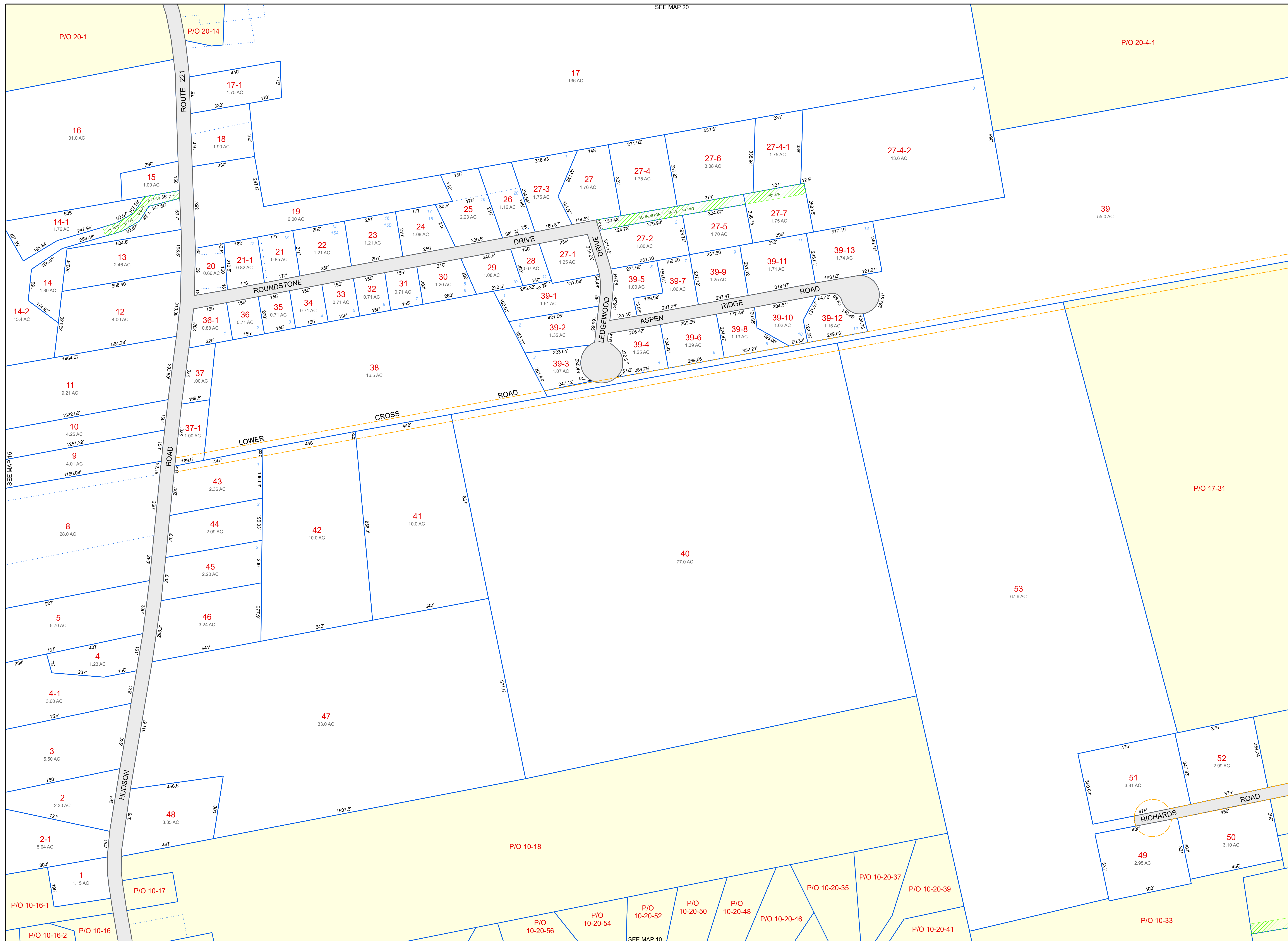
SEE MAP 23

SEE MAP 20-3

SEE MAP 16

SEE MAP 14

SEE MAP 10

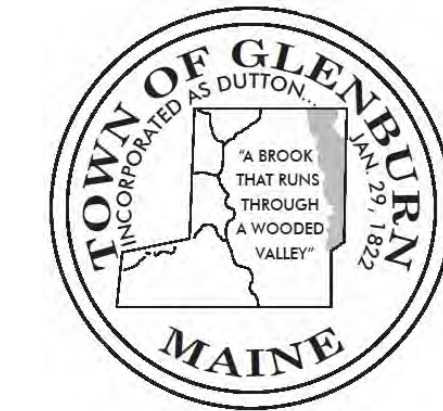


SEE MAP 20

SEE MAP 15

SEE MAP 17

PROPERTY MAPS
Tax Map 16
GLENBURN
 Penobscot County, ME

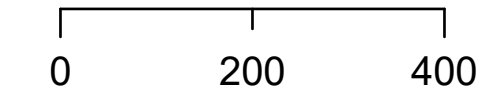


LEGEND

- PROPERTY LINE
- PUBLIC RIGHT-OF-WAY
- PRIVATE RIGHT-OF-WAY
- RAILROAD RIGHT-OF-WAY
- EASEMENT or ROW
- HISTORIC/SUBDIVISION LINE
- PARCEL HOOK
- 2-1** PARCEL ID NUMBER
- 150'** SURVEY DIMENSION (FEET)
- 1** SURVEY LOT NUMBER
- 1.25 AC** ASSESSED ACREAGE
- HYDROLOGY

The information on this map is for assessment purposes only, is not a legal survey, and is not intended to be used for conveyance.

SCALE: 1 in = 200 ft




Map Index

				44	45
	39	40	41	42	43
	34	35	36	37	38
		30	31	32	33
		26	27	28	29
		22	23	24	25
		18	19	20	21
12	13	14	15	16	17
06	07	08	09	10	11
01	02	03	04	05	

Original map created by J. W. Sewall Company and revisions made by 45 Degree North Cartographic and CAI Technologies. Map updated by LaLong Logic, LLC with Maine Assessment and Appraisal Services, Inc.

Assessment date: April 1, 2023
 Print date: 11/18/2024

Glenburn Assessor's Office
 144 Lakeview Road
 Glenburn, Maine 04401
 (207) 942-2905

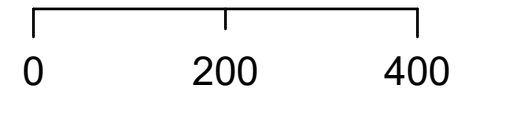


LEGEND

- PROPERTY LINE
- PUBLIC RIGHT-OF-WAY
- PRIVATE RIGHT-OF-WAY
- RAILROAD RIGHT-OF-WAY
- EASEMENT or ROW
- HISTORIC/SUBDIVISION LINE
- PARCEL HOOK
- 2-1** PARCEL ID NUMBER
- 150' SURVEY DIMENSION (FEET)
- 1 SURVEY LOT NUMBER
- 1.25 AC ASSESSED ACREAGE
- HYDROLOGY

The information on this map is for assessment purposes only, is not a legal survey, and is not intended to be used for conveyance.

SCALE: 1 in = 200 ft



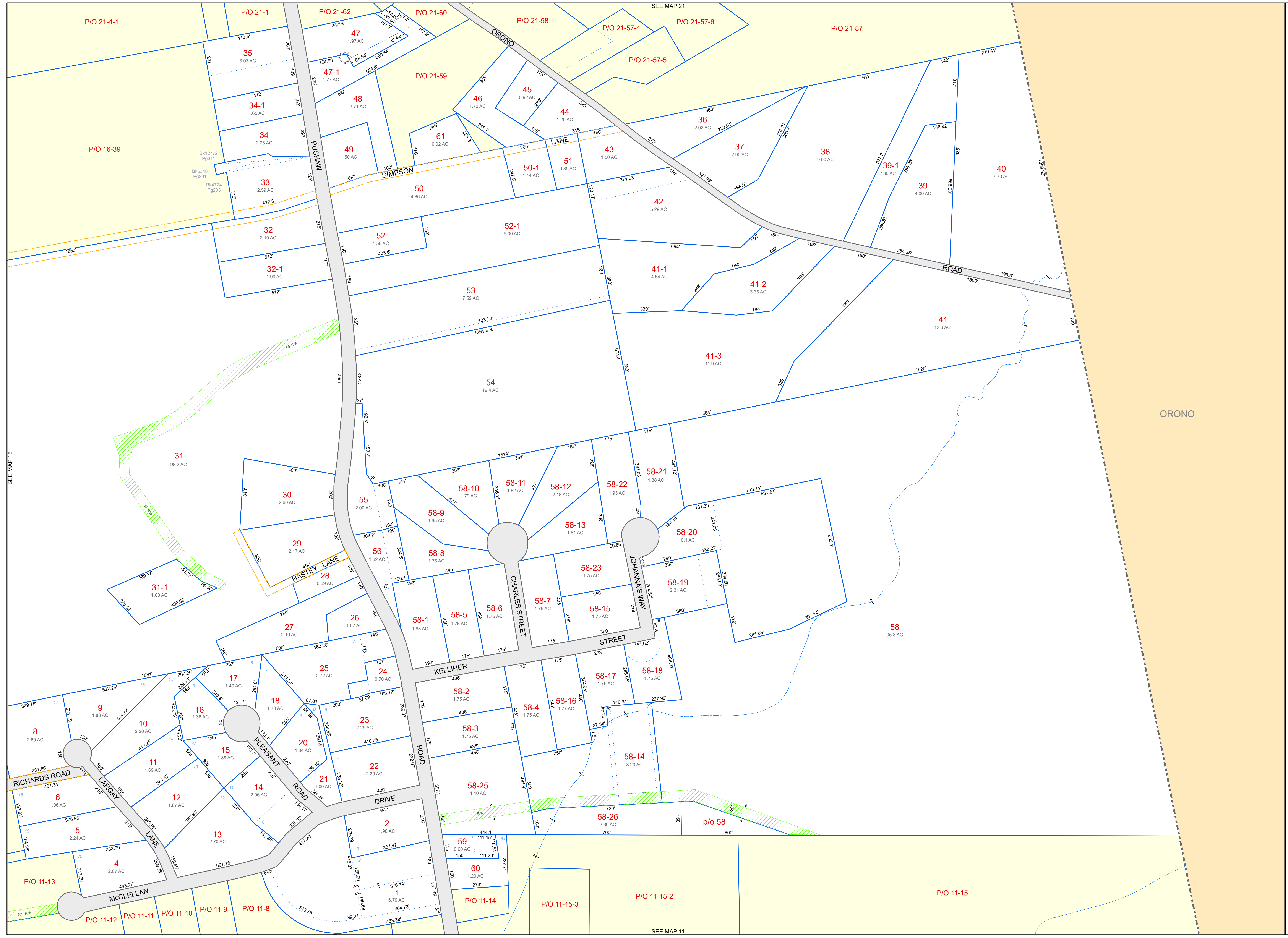
Map Index


			44	45
39	40	41	42	43
34	35	36	37	38
	30	31	32	33
	26	27	28	29
	22	23	24	25
	18	19	20	21
12	13	14	15	16
06	07	08	09	10
01	02	03	04	05

Original map created by J. W. Sewall Company and revisions made by 45 Degree North Cartographic and CAI Technologies. Map updated by LaLong Logic, LLC with Maine Assessment and Appraisal Services, Inc.

Assessment date: April 1, 2023
Print date: 11/18/2024

Glenburn Assessor's Office
144 Lakeview Road
Glenburn, Maine 04401
(207) 942-2905





LEGEND

- PROPERTY LINE
- PUBLIC RIGHT-OF-WAY
- PRIVATE RIGHT-OF-WAY
- RAILROAD RIGHT-OF-WAY
- EASEMENT or ROW
- HISTORIC/SUBDIVISION LINE
- PARCEL HOOK
- 2-1** PARCEL ID NUMBER
- 150'** SURVEY DIMENSION (FEET)
- 1** SURVEY LOT NUMBER
- 1.25 AC** ASSESSED ACREAGE
- HYDROLOGY

The information on this map is for assessment purposes only, is not a legal survey, and is not intended to be used for conveyance.

SCALE: 1 in = 200 ft



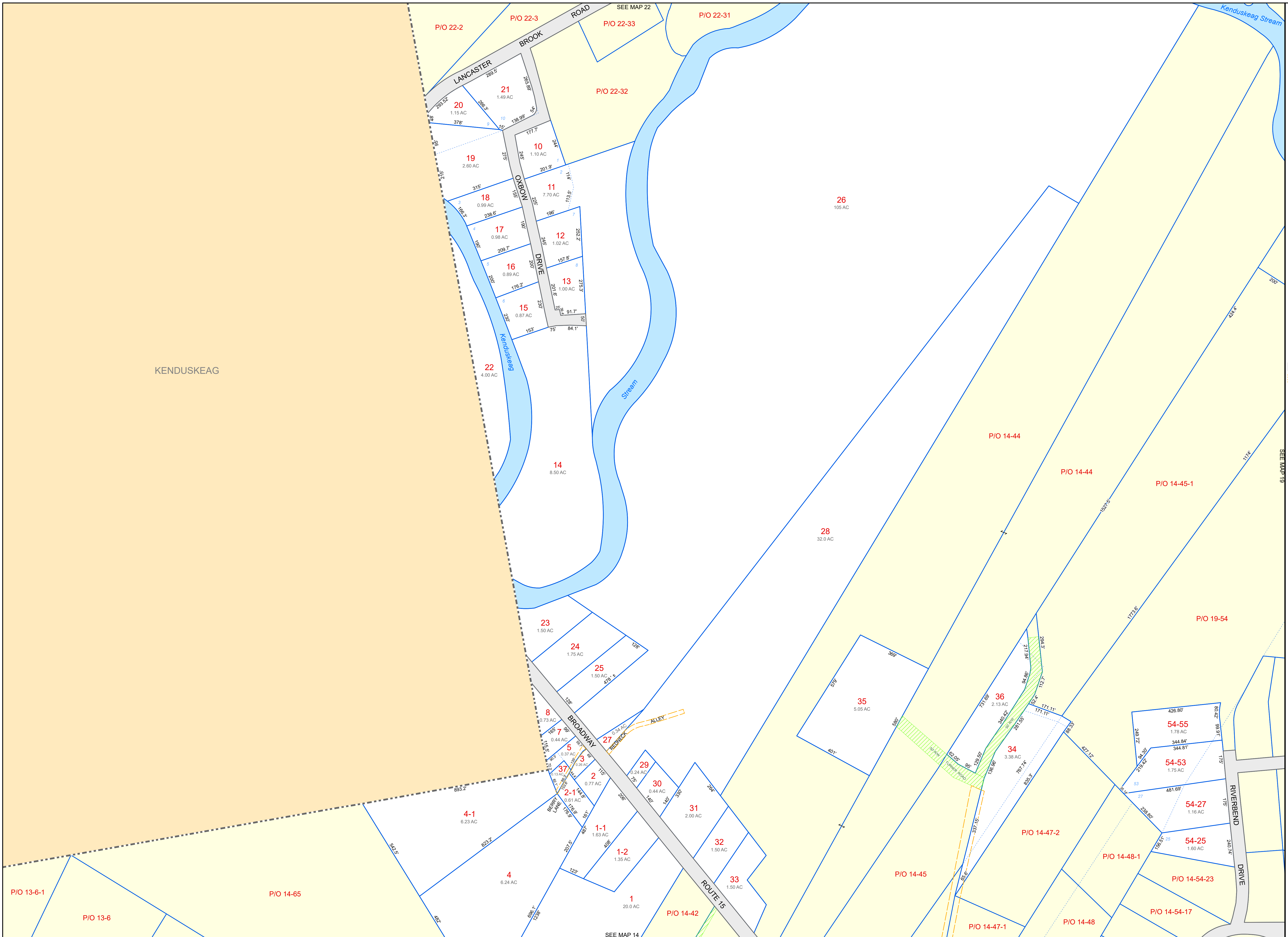
Map Index


			44	45
39	40	41	42	43
34	35	36	37	38
	30	31	32	33
	26	27	28	29
	22	23	24	25
		18	19	20
12	13	14	15	16
06	07	08	09	10
01	02	03	04	05

Original map created by J. W. Sewall Company and revisions made by 45 Degree North Cartographic and CAI Technologies. Map updated by LaLong Logic, LLC with Maine Assessment and Appraisal Services, Inc.

Assessment date: April 1, 2023
Print date: 11/18/2024

Glenburn Assessor's Office
144 Lakeview Road
Glenburn, Maine 04401
(207) 942-2905



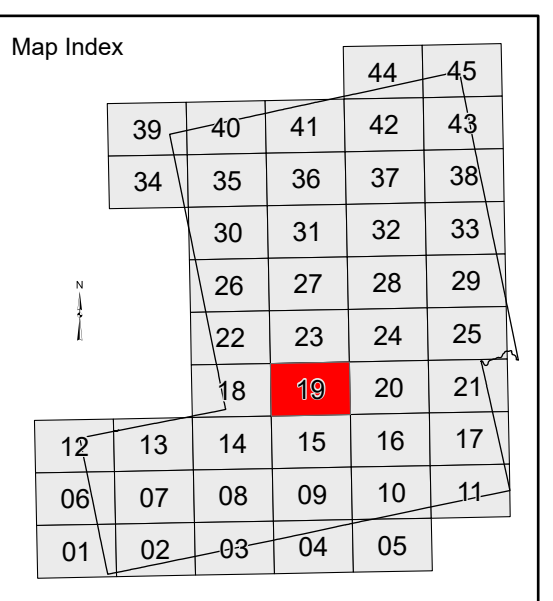
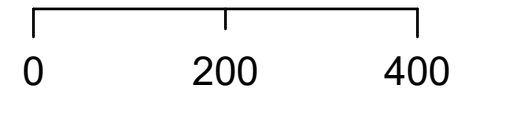


LEGEND

- PROPERTY LINE
- PUBLIC RIGHT-OF-WAY
- PRIVATE RIGHT-OF-WAY
- RAILROAD RIGHT-OF-WAY
- EASEMENT or ROW
- HISTORIC/SUBDIVISION LINE
- PARCEL HOOK
- 2-1** PARCEL ID NUMBER
- 150'** SURVEY DIMENSION (FEET)
- 1** SURVEY LOT NUMBER
- 1.25 AC** ASSESSED ACREAGE
- HYDROLOGY

The information on this map is for assessment purposes only, is not a legal survey, and is not intended to be used for conveyance.

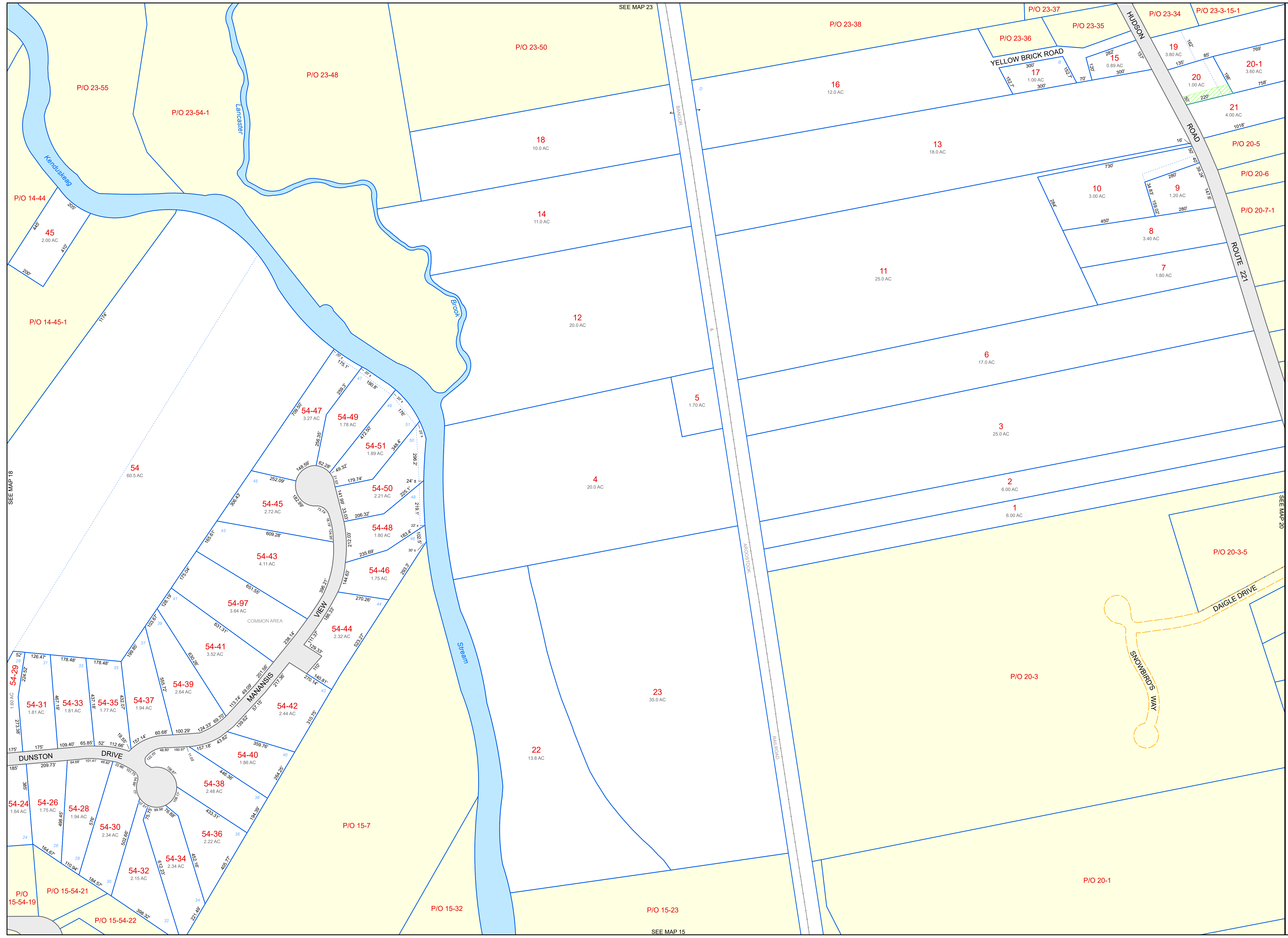
SCALE: 1 in = 200 ft



Original map created by J. W. Sewall Company and revisions made by 45 Degree North Cartographic and CAI Technologies. Map updated by LALong Logic, LLC with Maine Assessment and Appraisal Services, Inc.

Assessment date: April 1, 2023
Print date: 11/18/2024

Glenburn Assessor's Office
144 Lakeview Road
Glenburn, Maine 04401
(207) 942-2905

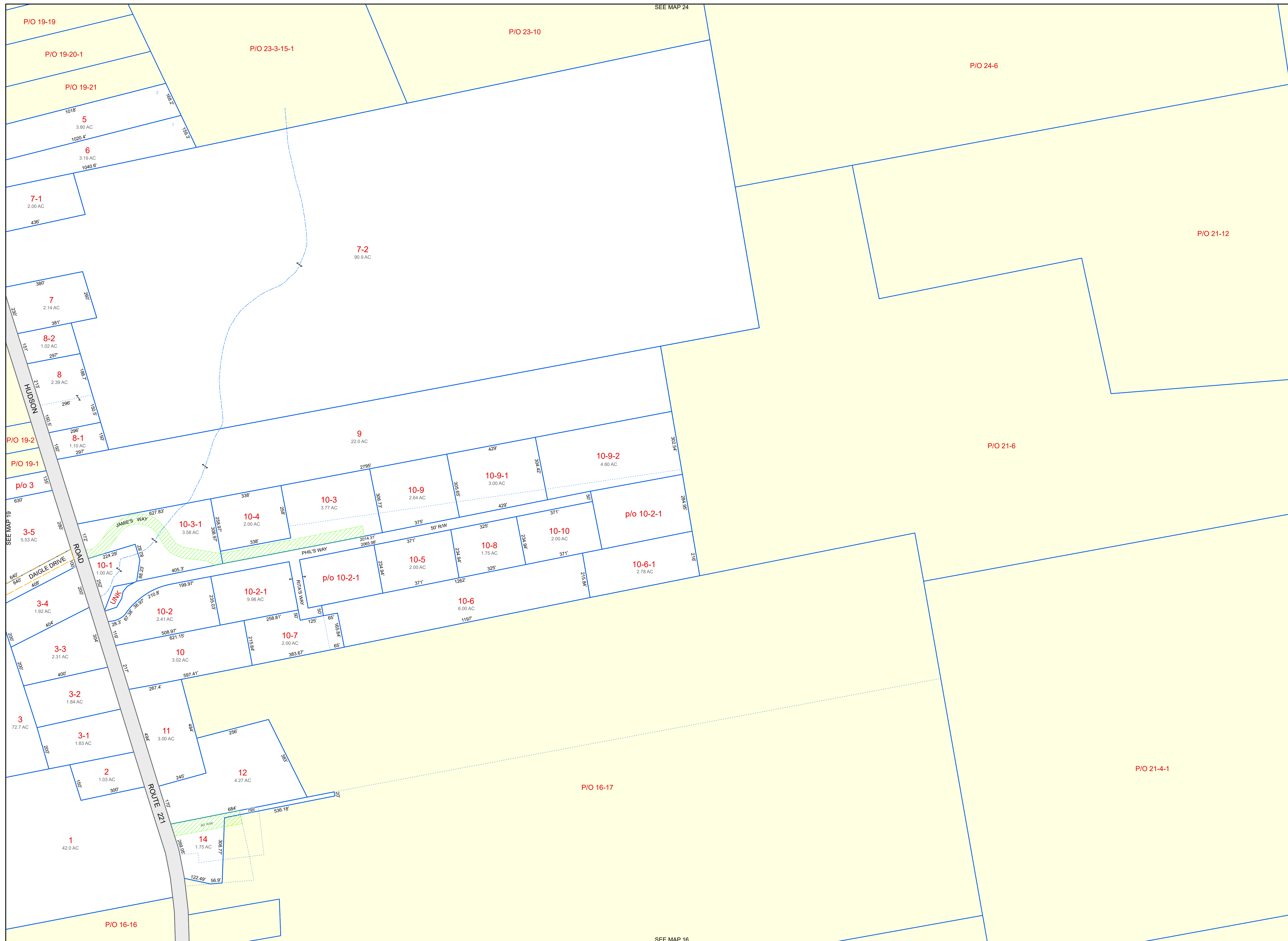


SEE MAP 23


SEE MAP 20

SEE MAP 18

SEE MAP 15

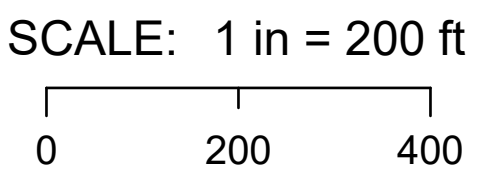


PROPERTY MAPS
Tax Map 20
GLENBURN
 Penobscot County, ME



- LEGEND**
- PROPERTY LINE
 - PUBLIC RIGHT-OF-WAY
 - PRIVATE RIGHT-OF-WAY
 - RAILROAD RIGHT-OF-WAY
 - EASEMENT or ROW
 - HISTORIC/SUBDIVISION LINE
 - PARCEL HOOK
 - 2-1** PARCEL ID NUMBER
 - 150'** SURVEY DIMENSION (FEET)
 - 1** SURVEY LOT NUMBER
 - 1.25 AC** ASSESSED ACREAGE
 - HYDROLOGY

The information on this map is for assessment purposes only, is not a legal survey, and is not intended to be used for conveyance.




Map Index

				44	45
	39	40	41	42	43
	34	35	36	37	38
		30	31	32	33
		26	27	28	29
		22	23	24	25
		18	19	20	21
	12	13	14	15	16
	06	07	08	09	10
	01	02	03	04	05

Original map created by J. W. Sewall Company and revisions made by 45 Degree North Cartographic and CAI Technologies. Map updated by LaLong Logic, LLC with Maine Assessment and Appraisal Services, Inc.

Assessment date: April 1, 2023
 Print date: 11/18/2024

Glenburn Assessor's Office
 144 Lakeview Road
 Glenburn, Maine 04401
 (207) 942-2905

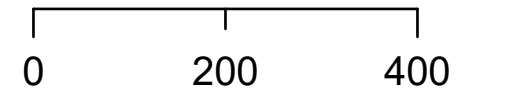


LEGEND

- PROPERTY LINE
- PUBLIC RIGHT-OF-WAY
- PRIVATE RIGHT-OF-WAY
- RAILROAD RIGHT-OF-WAY
- EASEMENT or ROW
- HISTORIC/SUBDIVISION LINE
- PARCEL HOOK
- 2-1** PARCEL ID NUMBER
- 150' SURVEY DIMENSION (FEET)
- 1 SURVEY LOT NUMBER
- 1.25 AC ASSESSED ACREAGE
- HYDROLOGY

The information on this map is for assessment purposes only, is not a legal survey, and is not intended to be used for conveyance.

SCALE: 1 in = 200 ft



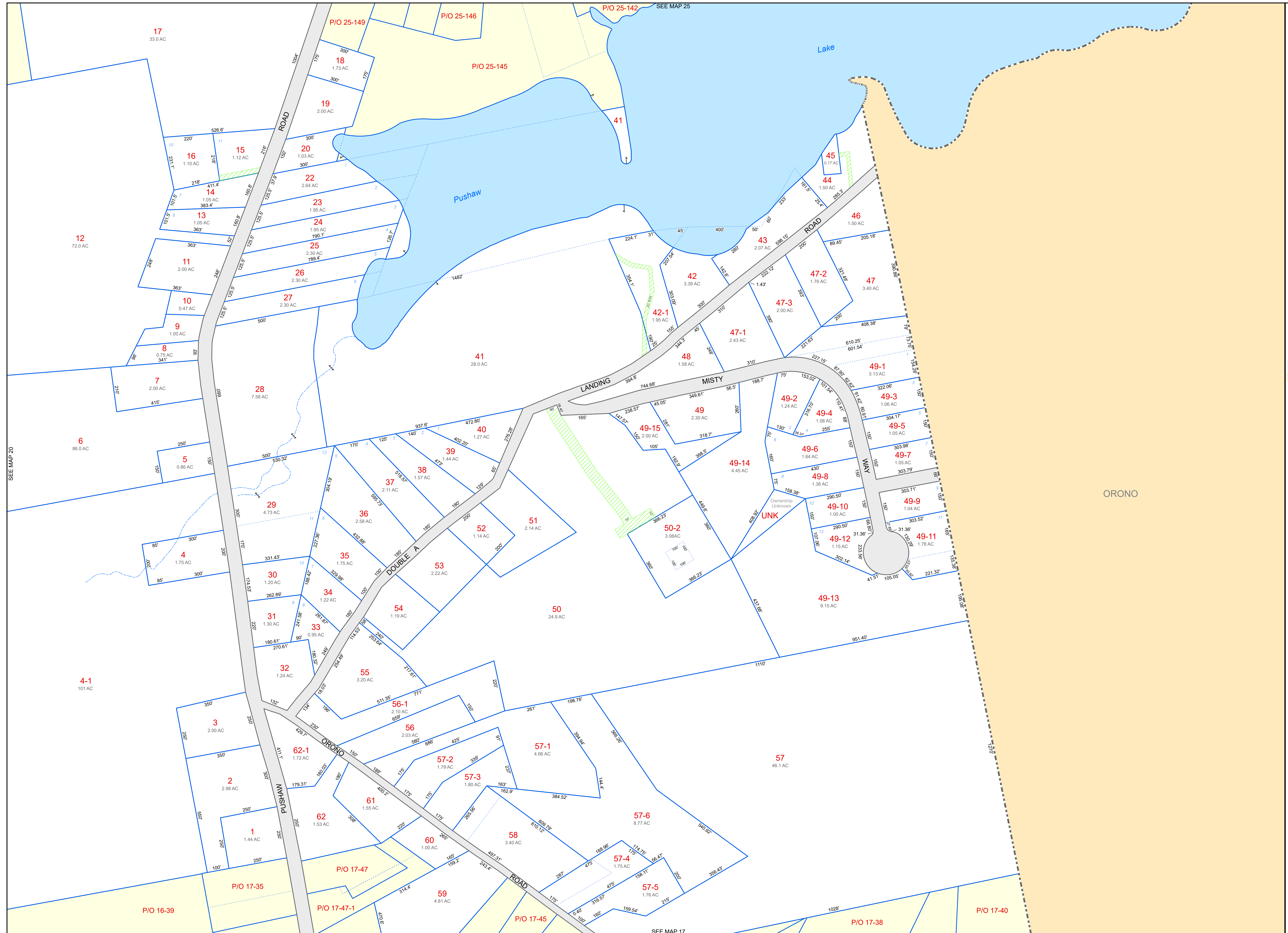
Map Index


			44	45	
	39	40	41	42	43
	34	35	36	37	38
		30	31	32	33
		26	27	28	29
		22	23	24	25
		18	19	20	21
12	13	14	15	16	17
06	07	08	09	10	11
01	02	03	04	05	

Original map created by J. W. Sewall Company and revisions made by 45 Degree North Cartographic and CAI Technologies. Map updated by LaLong Logic, LLC with Maine Assessment and Appraisal Services, Inc.

Assessment date: April 1, 2023
Print date: 11/18/2024

Glenburn Assessor's Office
144 Lakeview Road
Glenburn, Maine 04401
(207) 942-2905



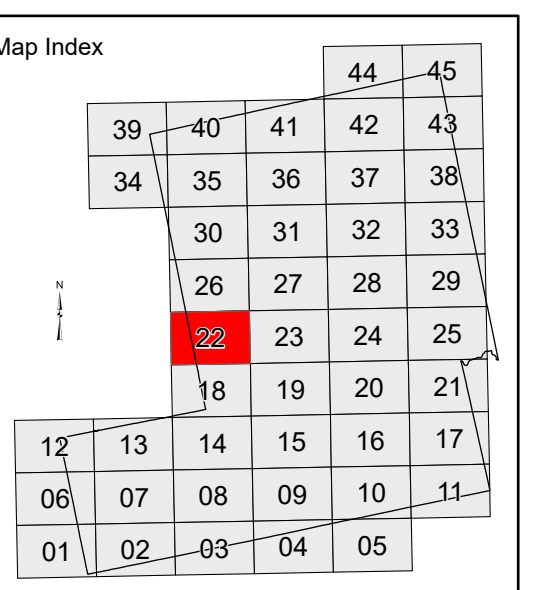
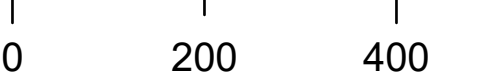


LEGEND

- PROPERTY LINE
- PUBLIC RIGHT-OF-WAY
- PRIVATE RIGHT-OF-WAY
- RAILROAD RIGHT-OF-WAY
- EASEMENT or ROW
- HISTORIC/SUBDIVISION LINE
- PARCEL HOOK
- 2-1** PARCEL ID NUMBER
- 150' SURVEY DIMENSION (FEET)
- 7 SURVEY LOT NUMBER
- 1.25 AC ASSESSED ACREAGE
- HYDROLOGY

The information on this map is for assessment purposes only, is not a legal survey, and is not intended to be used for conveyance.

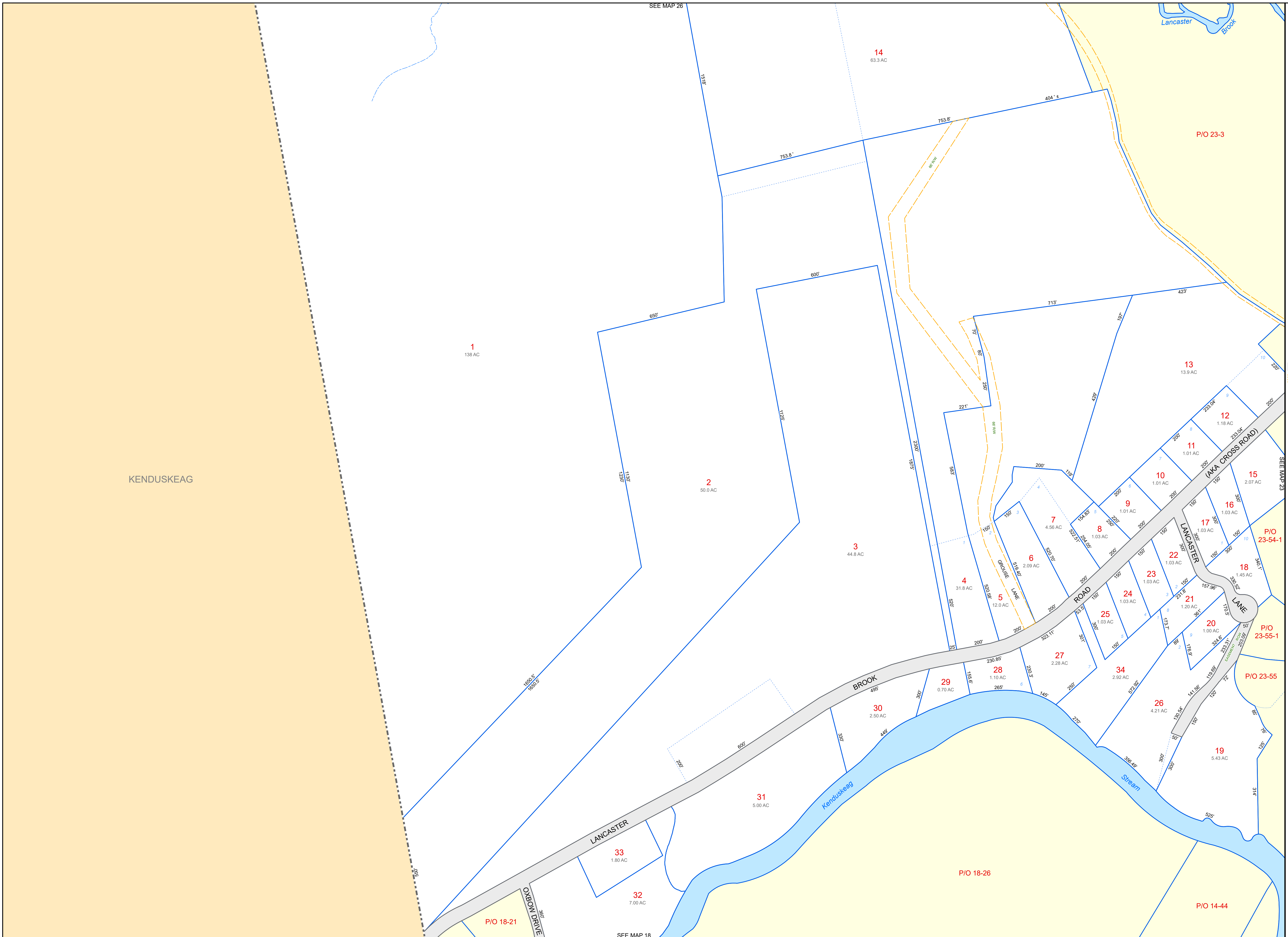
SCALE: 1 in = 200 ft

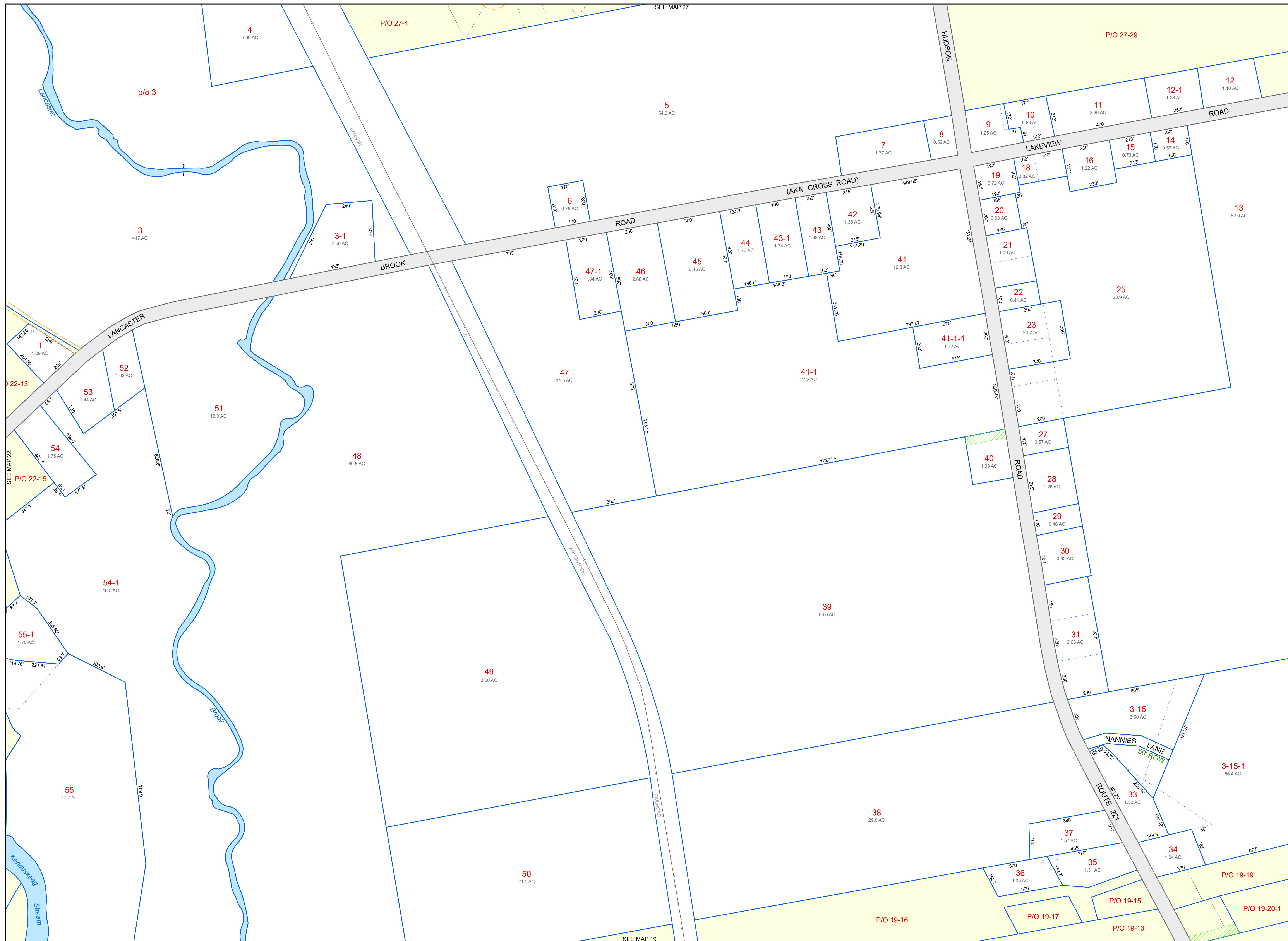


Original map created by J. W. Sewall Company and revisions made by 45 Degree North Cartographic and CAI Technologies. Map updated by LaLong Logic, LLC with Maine Assessment and Appraisal Services, Inc.

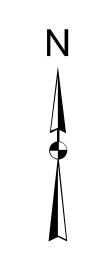

Assessment date: April 1, 2023
Print date: 11/18/2024

Glenburn Assessor's Office
144 Lakeview Road
Glenburn, Maine 04401
(207) 942-2905



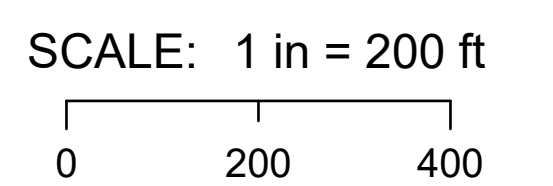


PROPERTY MAPS
Tax Map 23
GLENBURN
 Penobscot County, ME



- LEGEND**
- PROPERTY LINE
 - PUBLIC RIGHT-OF-WAY
 - PRIVATE RIGHT-OF-WAY
 - RAILROAD RIGHT-OF-WAY
 - EASEMENT or ROW
 - HISTORIC/SUBDIVISION LINE
 - PARCEL HOOK
 - PARCEL ID NUMBER
 - SURVEY DIMENSION (FEET)
 - SURVEY LOT NUMBER
 - ASSESSED ACREAGE
 - HYDROLOGY

The information on this map is for assessment purposes only, is not a legal survey, and is not intended to be used for conveyance.




Map Index

			44	45
39	40	41	42	43
34	35	36	37	38
30	31	32	33	
26	27	28	29	
22	23	24	25	
18	19	20	21	
12	13	14	15	16
06	07	08	09	10
01	02	03	04	05

Original map created by J. W. Sewall Company and revisions made by 45 Degree North Cartographic and CAI Technologies. Map updated by LaLong Logic, LLC with Maine Assessment and Appraisal Services, Inc.

Assessment date: April 1, 2023
 Print date: 11/18/2024

Glenburn Assessor's Office
 144 Lakeview Road
 Glenburn, Maine 04401
 (207) 942-2905



LEGEND

- PROPERTY LINE
- PUBLIC RIGHT-OF-WAY
- PRIVATE RIGHT-OF-WAY
- RAILROAD RIGHT-OF-WAY
- EASEMENT or ROW
- HISTORIC/SUBDIVISION LINE
- PARCEL HOOK
- 2-1** PARCEL ID NUMBER
- 150' SURVEY DIMENSION (FEET)
- 1 SURVEY LOT NUMBER
- 1.25 AC ASSESSED ACREAGE
- HYDROLOGY

The information on this map is for assessment purposes only, is not a legal survey, and is not intended to be used for conveyance.

SCALE: 1 in = 200 ft



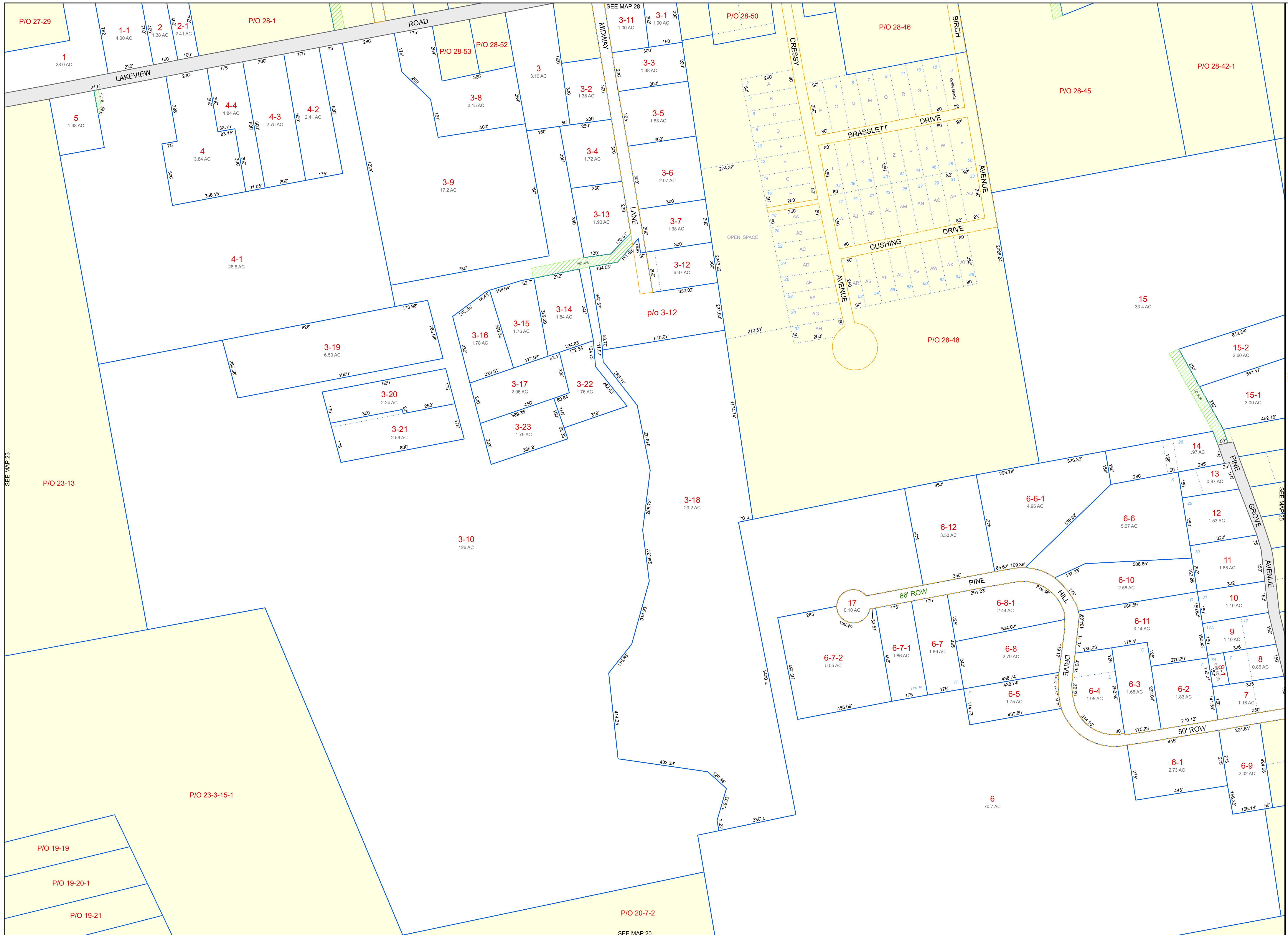
Map Index

			44	45
39	40	41	42	43
34	35	36	37	38
	30	31	32	33
	26	27	28	29
	22	23	24	25
	18	19	20	21
12	13	14	15	16
06	07	08	09	10
01	02	03	04	05

Original map created by J. W. Sewall Company and revisions made by 45 Degree North Cartographic and CAI Technologies. Map updated by LaLong Logic, LLC with Maine Assessment and Appraisal Services, Inc.

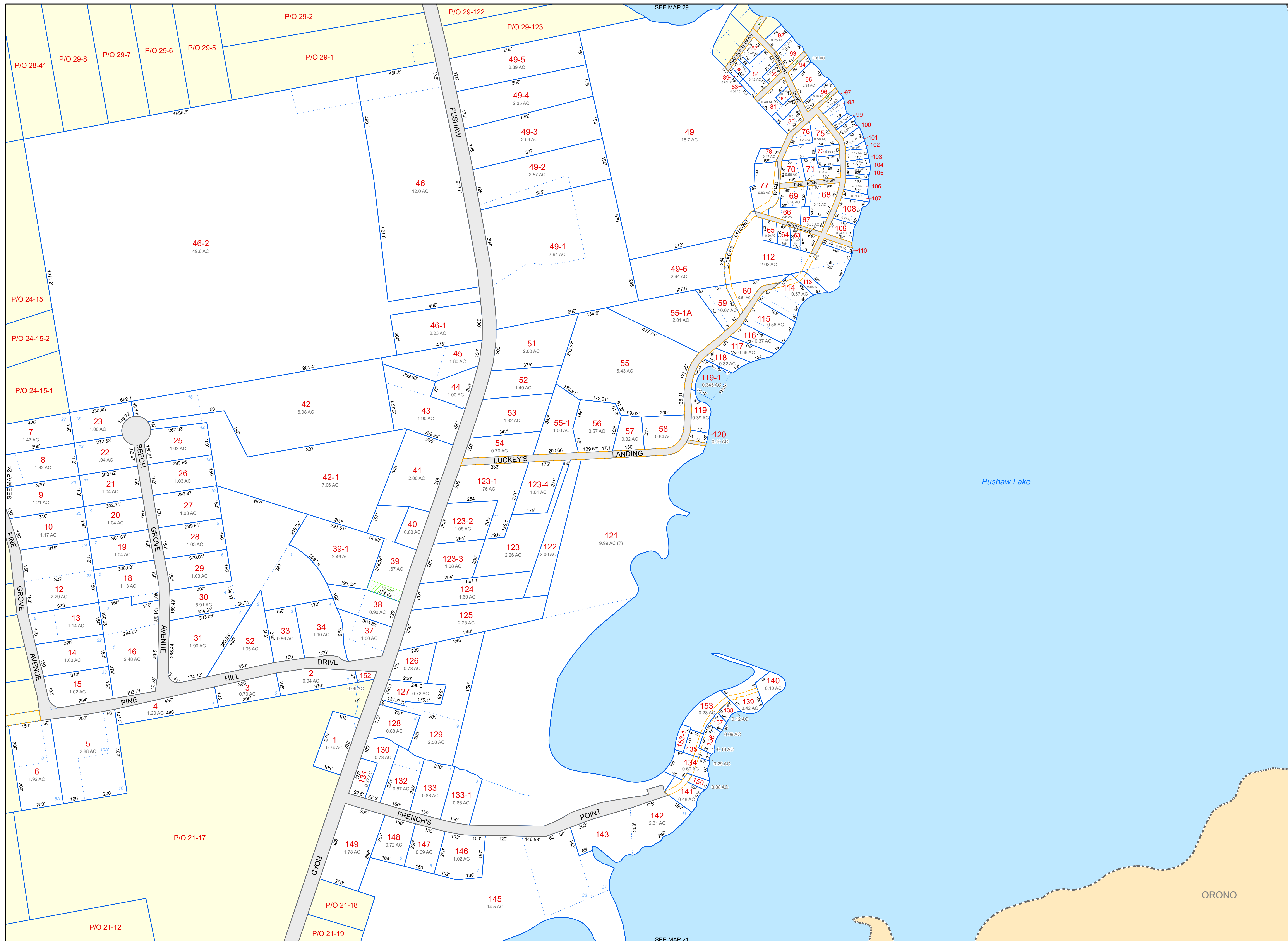
Assessment date: April 1, 2023
Print date: 11/18/2024

Glenburn Assessor's Office
144 Lakeview Road
Glenburn, Maine 04401
(207) 942-2905

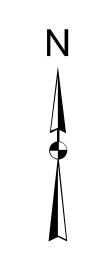



SEE MAP 23

SEE MAP 20

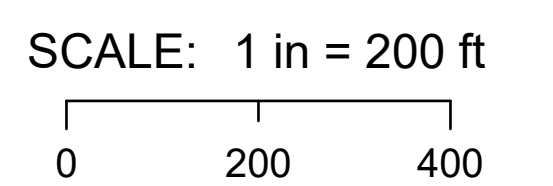


PROPERTY MAPS
Tax Map 25
GLENBURN
 Penobscot County, ME



- LEGEND**
- PROPERTY LINE
 - PUBLIC RIGHT-OF-WAY
 - PRIVATE RIGHT-OF-WAY
 - RAILROAD RIGHT-OF-WAY
 - EASEMENT or ROW
 - HISTORIC/SUBDIVISION LINE
 - PARCEL HOOK
 - 2-1** PARCEL ID NUMBER
 - 150' SURVEY DIMENSION (FEET)
 - 1 SURVEY LOT NUMBER
 - 1.25 AC ASSESSED ACREAGE
 - HYDROLOGY

The information on this map is for assessment purposes only, is not a legal survey, and is not intended to be used for conveyance.



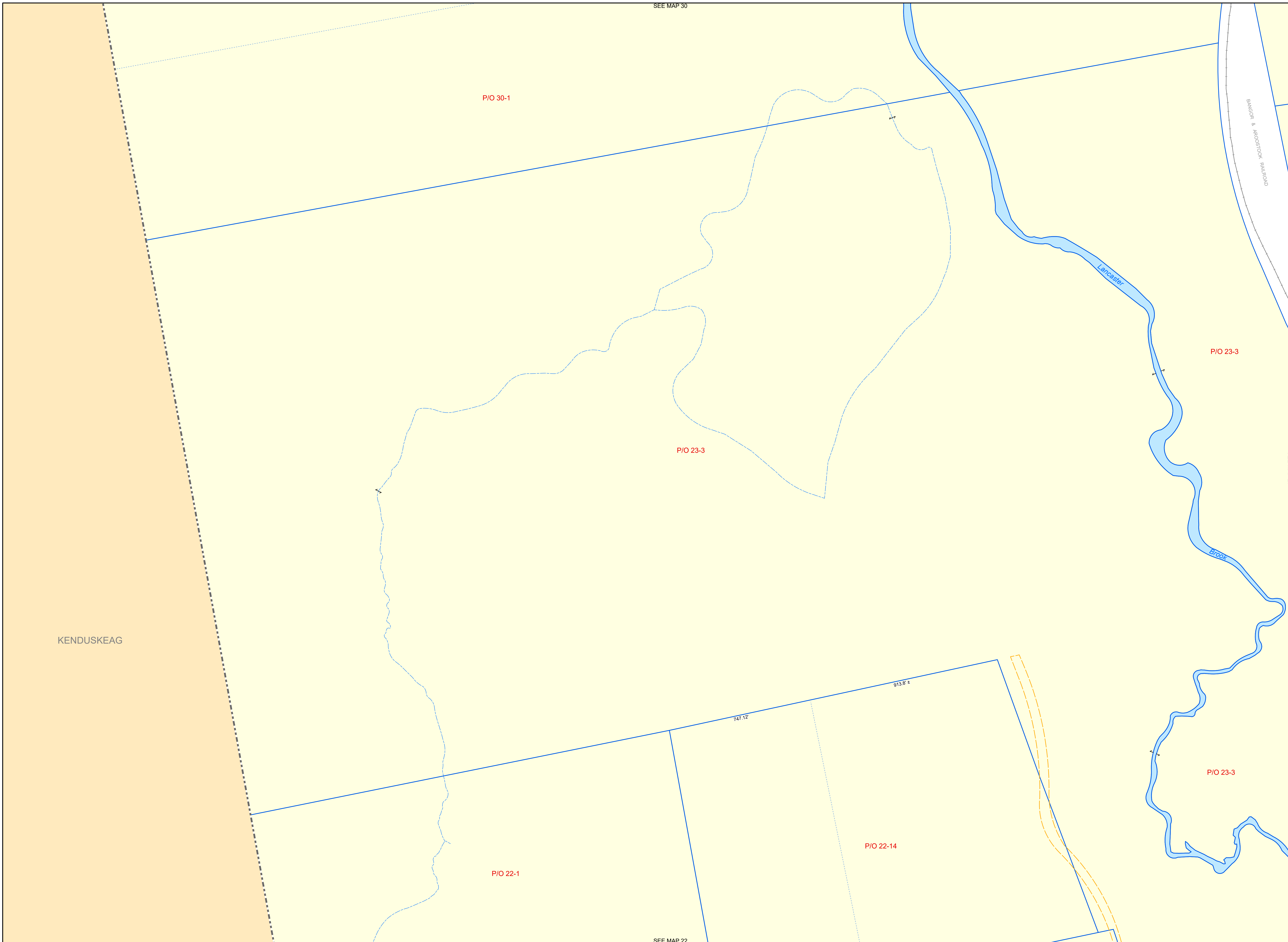
Map Index

			44	45	
39	40	41	42	43	
34	35	36	37	38	
30	31	32	33		
26	27	28	29		
22	23	24	25		
18	19	20	21		
12	13	14	15	16	17
06	07	08	09	10	11
01	02	03	04	05	

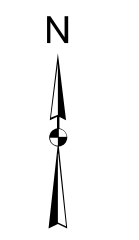

Original map created by J. W. Sewall Company and revisions made by 45 Degree North Cartographic and CAI Technologies. Map updated by LaLong Logic, LLC with Maine Assessment and Appraisal Services, Inc.

Assessment date: April 1, 2023
 Print date: 11/18/2024

Glenburn Assessor's Office
 144 Lakeview Road
 Glenburn, Maine 04401
 (207) 942-2905

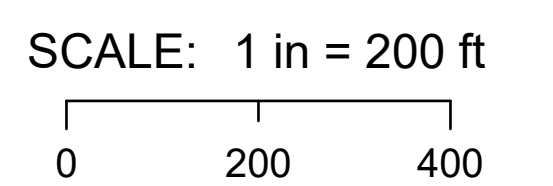


PROPERTY MAPS
**Tax Map
 26**
GLENBURN
 Penobscot County, ME



- LEGEND**
- PROPERTY LINE
 - PUBLIC RIGHT-OF-WAY
 - PRIVATE RIGHT-OF-WAY
 - RAILROAD RIGHT-OF-WAY
 - EASEMENT or ROW
 - HISTORIC/SUBDIVISION LINE
 - PARCEL HOOK
 - 2-1** PARCEL ID NUMBER
 - 150' SURVEY DIMENSION (FEET)
 - ↑ SURVEY LOT NUMBER
 - 1.25 AC ASSESSED ACREAGE
 - HYDROLOGY

The information on this map is for assessment purposes only, is not a legal survey, and is not intended to be used for conveyance.




Map Index

			44	45	
39	40	41	42	43	
34	35	36	37	38	
	30	31	32	33	
		26	27	28	29
		22	23	24	25
		18	19	20	21
12	13	14	15	16	17
06	07	08	09	10	11
01	02	03	04	05	

Original map created by J. W. Sewall Company and revisions made by 45 Degree North Cartographic and CAI Technologies. Map updated by LaLong Logic, LLC with Maine Assessment and Appraisal Services, Inc.

Assessment date: April 1, 2023
 Print date: 11/18/2024

Glenburn Assessor's Office
 144 Lakeview Road
 Glenburn, Maine 04401
 (207) 942-2905

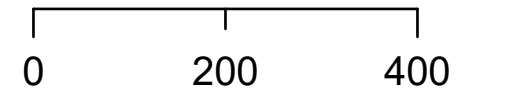


LEGEND

- PROPERTY LINE
- PUBLIC RIGHT-OF-WAY
- PRIVATE RIGHT-OF-WAY
- RAILROAD RIGHT-OF-WAY
- EASEMENT or ROW
- HISTORIC/SUBDIVISION LINE
- PARCEL HOOK
- 2-1 PARCEL ID NUMBER
- 150' SURVEY DIMENSION (FEET)
- 1 SURVEY LOT NUMBER
- 1.25 AC ASSESSED ACREAGE
- HYDROLOGY

The information on this map is for assessment purposes only, is not a legal survey, and is not intended to be used for conveyance.

SCALE: 1 in = 200 ft



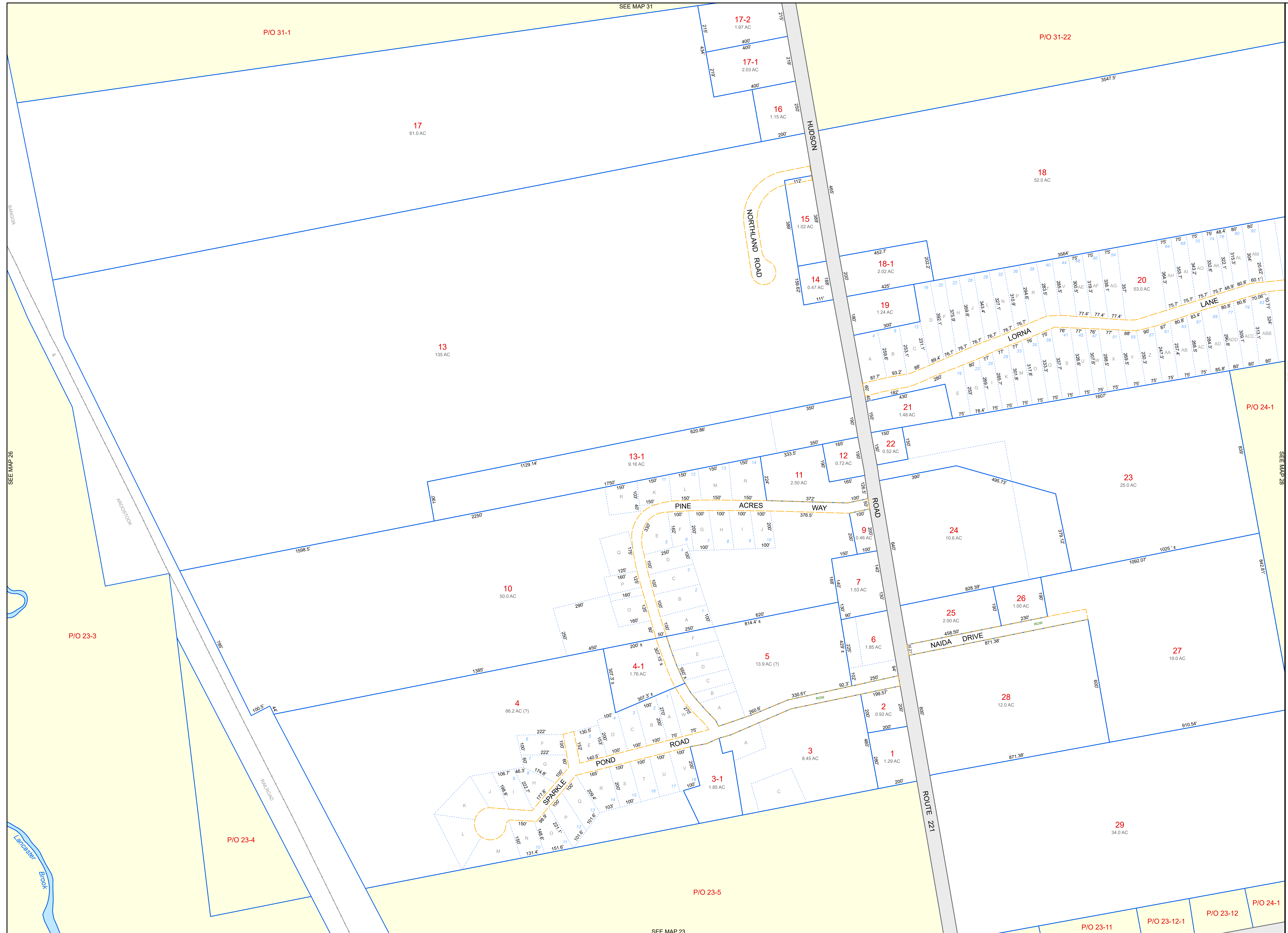
Map Index

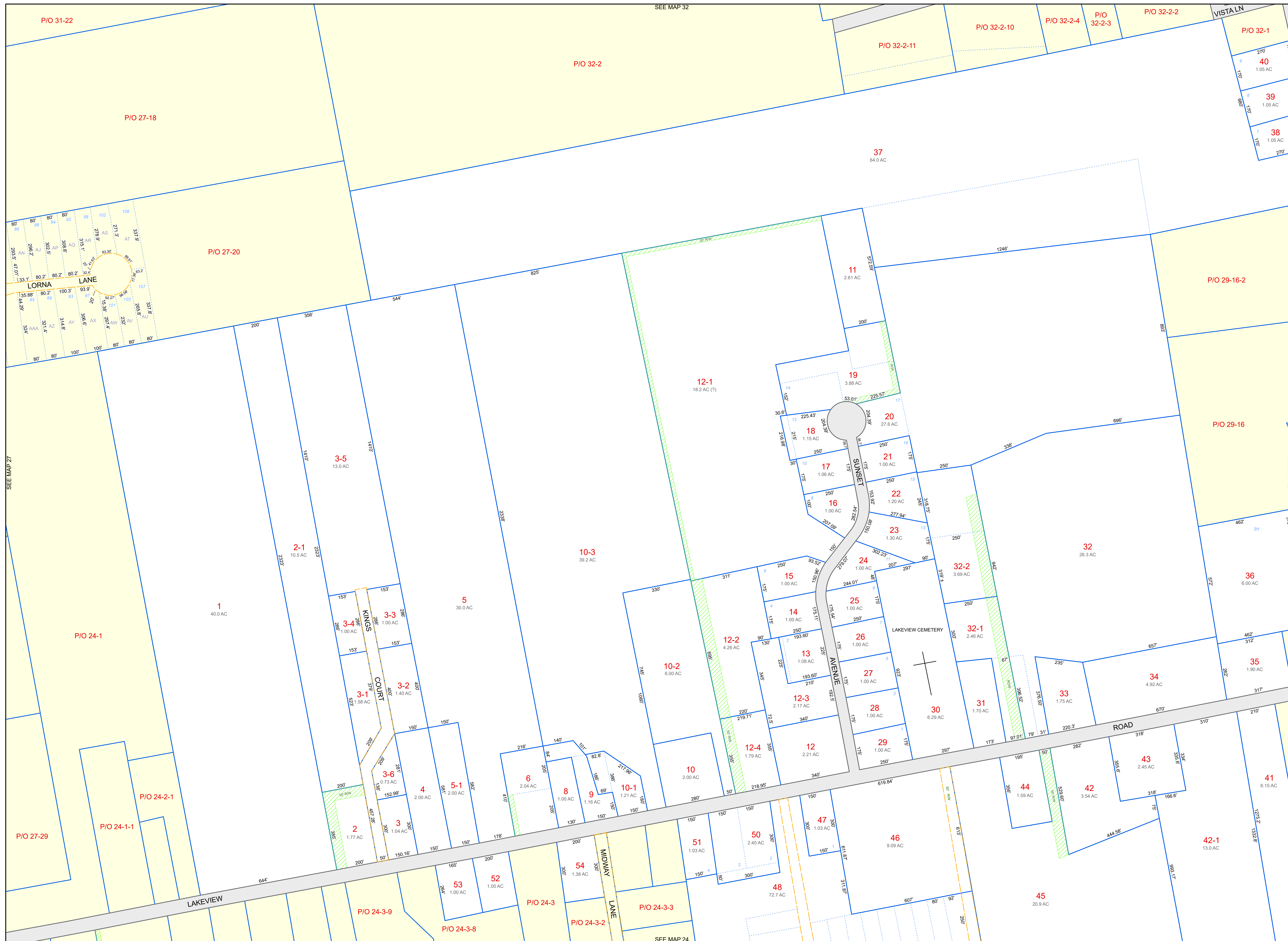
39	40	41	44	45
34	35	36	37	38
30	31	32	33	
26	27	28	29	
22	23	24	25	
18	19	20	21	
12	13	14	15	16
06	07	08	09	10
01	02	03	04	05

Original map created by J. W. Sewall Company and revisions made by 45 Degree North Cartographic and CAI Technologies. Map updated by LaLong Logic, LLC with Maine Assessment and Appraisal Services, Inc.

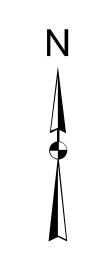

Assessment date: April 1, 2023
Print date: 11/18/2024

Glenburn Assessor's Office
144 Lakeview Road
Glenburn, Maine 04401
(207) 942-2905



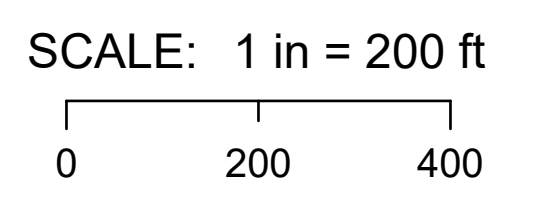


PROPERTY MAPS
Tax Map 28
GLENBURN
 Penobscot County, ME



- LEGEND**
- PROPERTY LINE
 - PUBLIC RIGHT-OF-WAY
 - PRIVATE RIGHT-OF-WAY
 - RAILROAD RIGHT-OF-WAY
 - EASEMENT or ROW
 - HISTORIC/SUBDIVISION LINE
 - PARCEL HOOK
 - 2-1** PARCEL ID NUMBER
 - 150'** SURVEY DIMENSION (FEET)
 - 1** SURVEY LOT NUMBER
 - 1.25 AC** ASSESSED ACREAGE
 - HYDROLOGY

The information on this map is for assessment purposes only, is not a legal survey, and is not intended to be used for conveyance.



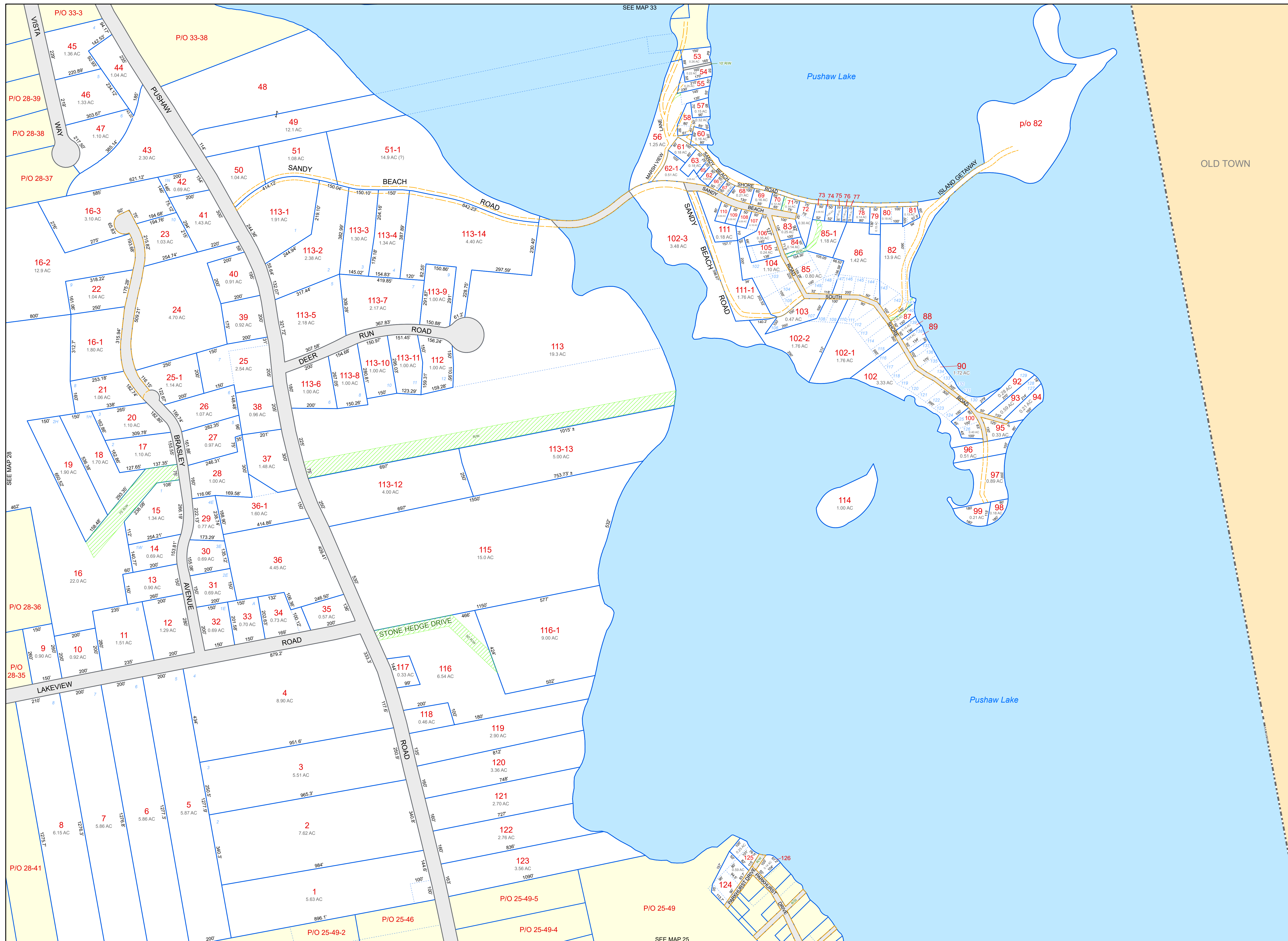
Map Index

			44	45
39	40	41	42	43
34	35	36	37	38
30	31	32	33	
26	27	28	29	
22	23	24	25	
18	19	20	21	
12	13	14	15	17
06	07	08	09	10
01	02	03	04	05

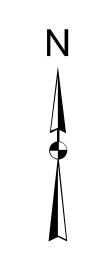

Original map created by J. W. Sewall Company and revisions made by 45 Degree North Cartographic and CAI Technologies. Map updated by LaLong Logic, LLC with Maine Assessment and Appraisal Services, Inc.

Assessment date: April 1, 2023
 Print date: 11/18/2024

Glenburn Assessor's Office
 144 Lakeview Road
 Glenburn, Maine 04401
 (207) 942-2905

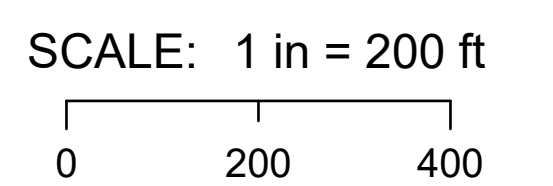


PROPERTY MAPS
**Tax Map
 29**
GLENBURN
 Penobscot County, ME



- LEGEND**
- PROPERTY LINE
 - PUBLIC RIGHT-OF-WAY
 - PRIVATE RIGHT-OF-WAY
 - RAILROAD RIGHT-OF-WAY
 - EASEMENT or ROW
 - HISTORIC/SUBDIVISION LINE
 - PARCEL HOOK
 - 2-1 PARCEL ID NUMBER
 - 150' SURVEY DIMENSION (FEET)
 - 1 SURVEY LOT NUMBER
 - 1.25 AC ASSESSED ACREAGE
 - HYDROLOGY

The information on this map is for assessment purposes only, is not a legal survey, and is not intended to be used for conveyance.



Map Index

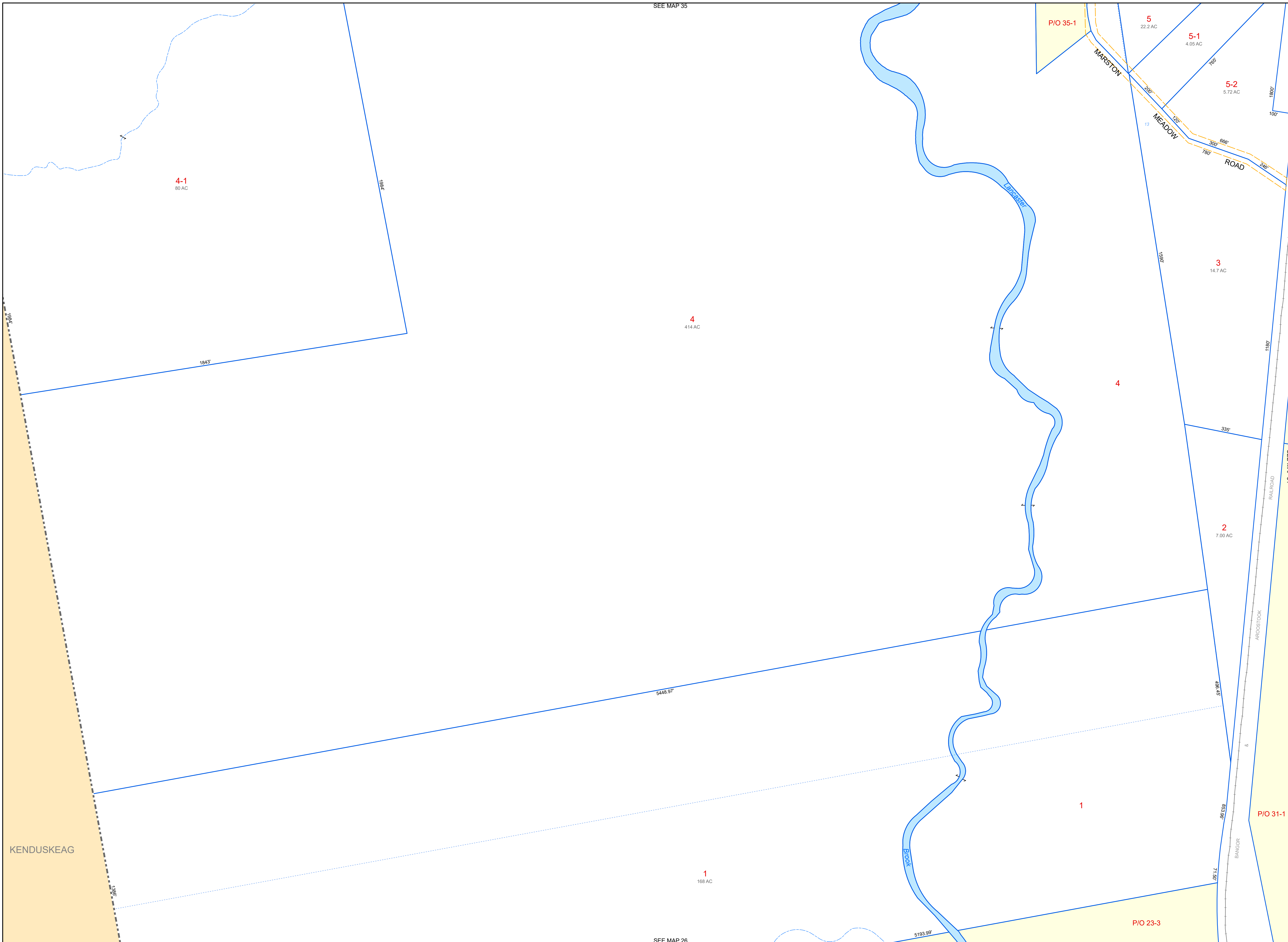
			44	45
39	40	41	42	43
34	35	36	37	38
	30	31	32	33
	26	27	28	29
	22	23	24	25
	18	19	20	21
12	13	14	15	16
06	07	08	09	10
01	02	03	04	05

Original map created by J. W. Sewall Company and revisions made by 45 Degree North Cartographic and CAI Technologies. Map updated by LaLong Logic, LLC with Maine Assessment and Appraisal Services, Inc.

Assessment date: April 1, 2023
 Print date: 11/18/2024


Glenburn Assessor's Office
 144 Lakeview Road
 Glenburn, Maine 04401
 (207) 942-2905

SEE MAP 35



SEE MAP 26

PROPERTY MAPS
Tax Map
30
GLENBURN
 Penobscot County, ME

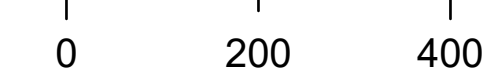


LEGEND

- PROPERTY LINE
- PUBLIC RIGHT-OF-WAY
- PRIVATE RIGHT-OF-WAY
- RAILROAD RIGHT-OF-WAY
- EASEMENT or ROW
- HISTORIC/SUBDIVISION LINE
- PARCEL HOOK
- 2-1** PARCEL ID NUMBER
- 150' SURVEY DIMENSION (FEET)
- 1 SURVEY LOT NUMBER
- 1.25 AC ASSESSED ACREAGE
- HYDROLOGY

The information on this map is for assessment purposes only, is not a legal survey, and is not intended to be used for conveyance.

SCALE: 1 in = 200 ft



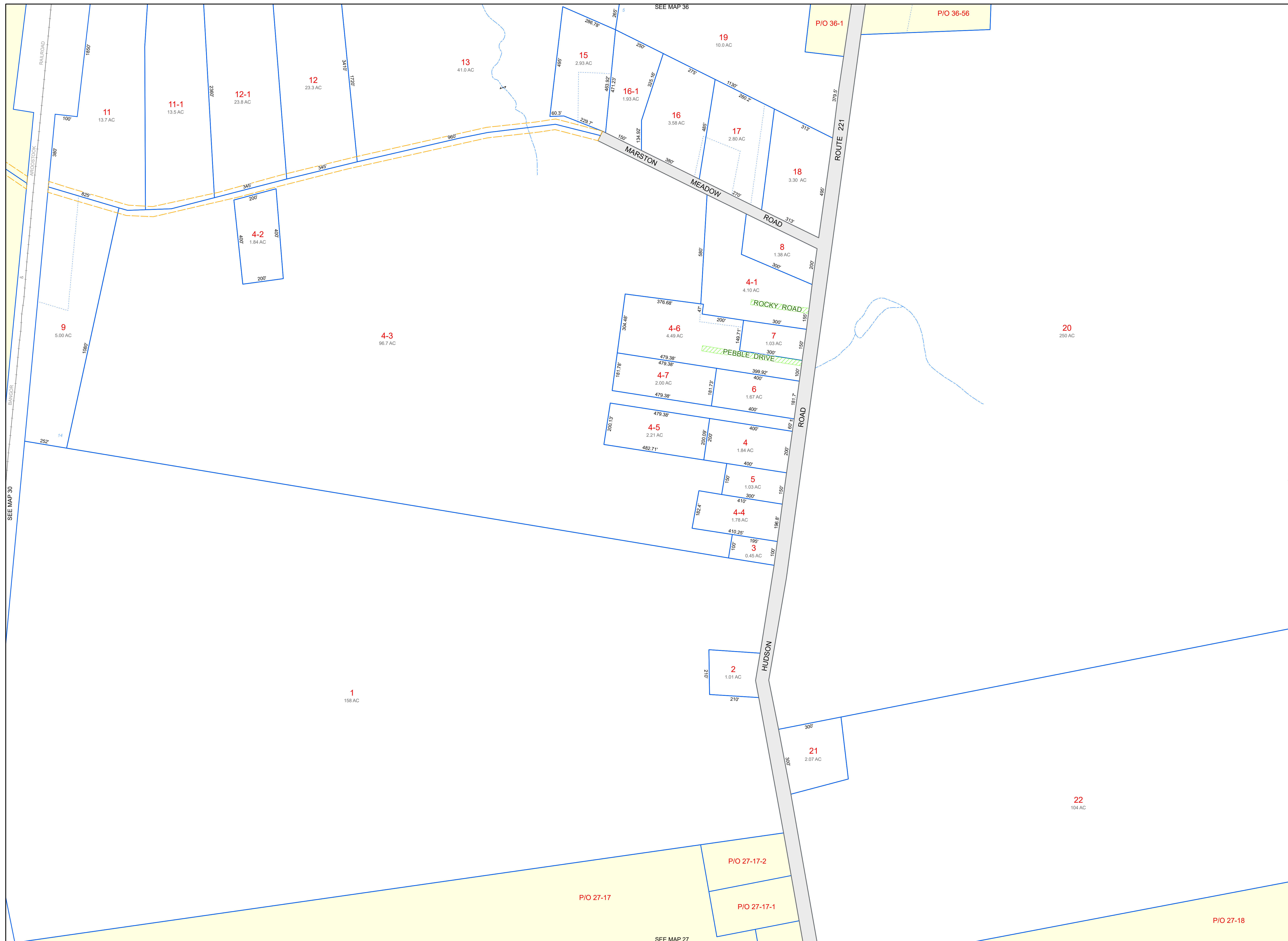
Map Index

			44	45
39	40	41	42	43
34	35	36	37	38
		30	31	32
	26	27	28	29
	22	23	24	25
	18	19	20	21
12	13	14	15	16
06	07	08	09	10
01	02	03	04	05

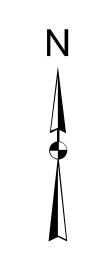

Original map created by J. W. Sewall Company and revisions made by 45 Degree North Cartographic and CAI Technologies. Map updated by LaLong Logic, LLC with Maine Assessment and Appraisal Services, Inc.

Assessment date: April 1, 2023
 Print date: 11/18/2024

Glenburn Assessor's Office
 144 Lakeview Road
 Glenburn, Maine 04401
 (207) 942-2905



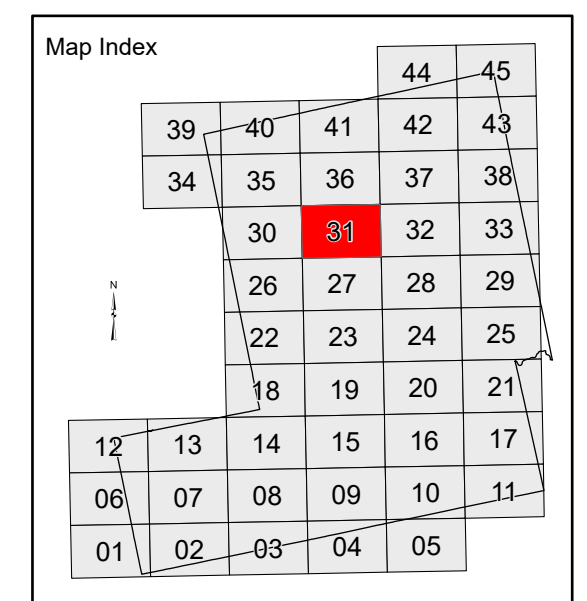
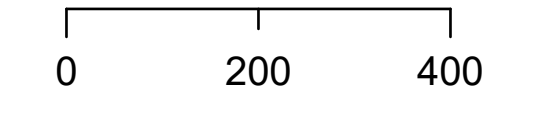
PROPERTY MAPS
Tax Map
31
GLENBURN
 Penobscot County, ME



- LEGEND**
- PROPERTY LINE
 - PUBLIC RIGHT-OF-WAY
 - PRIVATE RIGHT-OF-WAY
 - RAILROAD RIGHT-OF-WAY
 - EASEMENT or ROW
 - HISTORIC/SUBDIVISION LINE
 - PARCEL HOOK
 - 2-1** PARCEL ID NUMBER
 - 150' SURVEY DIMENSION (FEET)
 - 1' SURVEY LOT NUMBER
 - 1.25 AC ASSESSED ACREAGE
 - HYDROLOGY

The information on this map is for assessment purposes only, is not a legal survey, and is not intended to be used for conveyance.

SCALE: 1 in = 200 ft




Original map created by J. W. Sewall Company and revisions made by 45 Degree North Cartographic and CAI Technologies. Map updated by LaLong Logic, LLC with Maine Assessment and Appraisal Services, Inc.

Assessment date: April 1, 2023
 Print date: 11/18/2024

Glenburn Assessor's Office
 144 Lakeview Road
 Glenburn, Maine 04401
 (207) 942-2905

PROPERTY MAPS
Tax Map
32
GLENBURN
 Penobscot County, ME

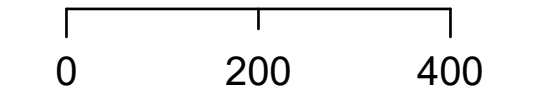


LEGEND

- PROPERTY LINE
- PUBLIC RIGHT-OF-WAY
- PRIVATE RIGHT-OF-WAY
- RAILROAD RIGHT-OF-WAY
- EASEMENT or ROW
- HISTORIC/SUBDIVISION LINE
- PARCEL HOOK
- 2-1** PARCEL ID NUMBER
- 150' SURVEY DIMENSION (FEET)
- 1 SURVEY LOT NUMBER
- 1.25 AC ASSESSED ACREAGE
- HYDROLOGY

The information on this map is for assessment purposes only, is not a legal survey, and is not intended to be used for conveyance.

SCALE: 1 in = 200 ft



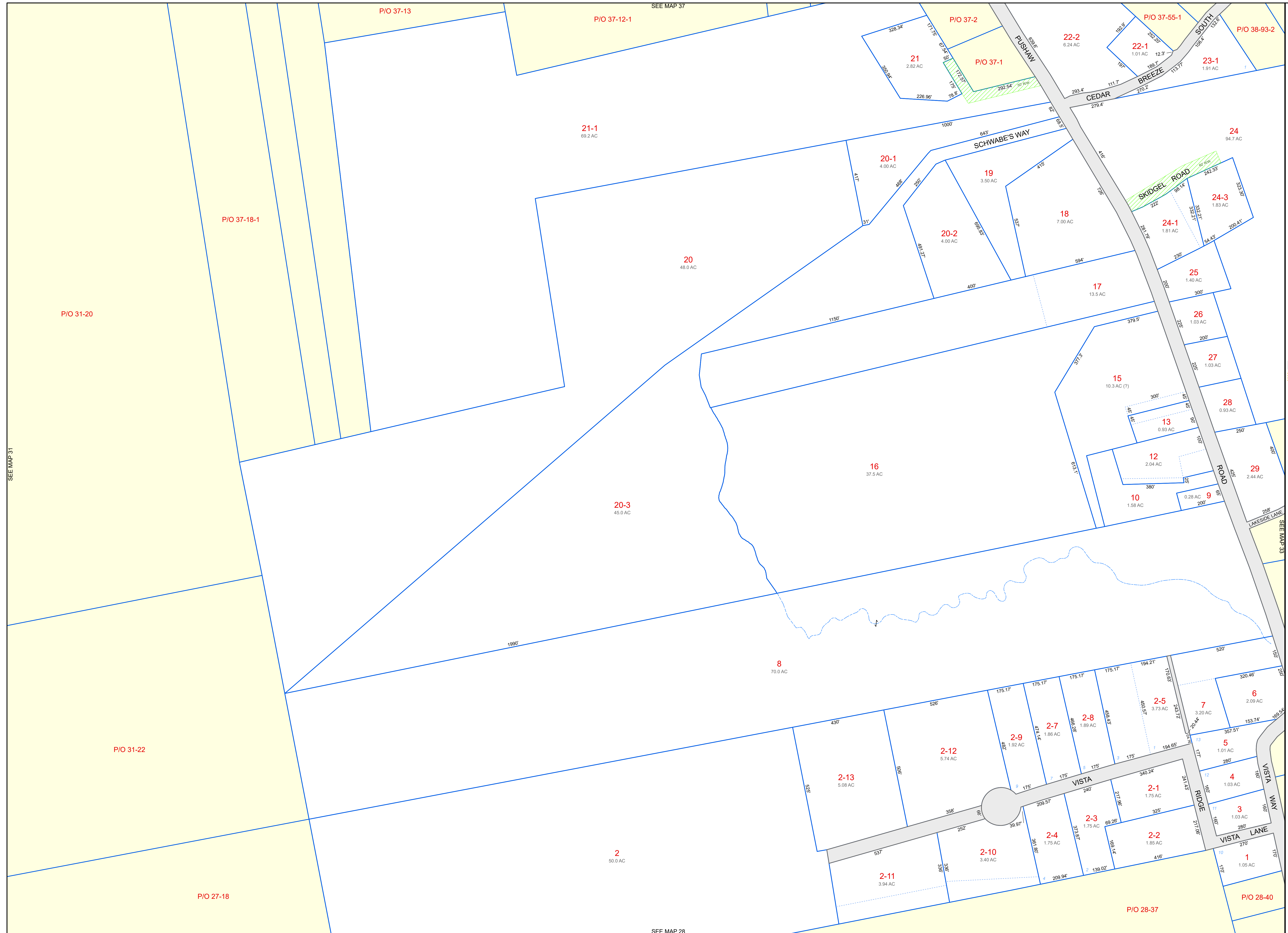
Map Index

39	40	41	44	45
34	35	36	37	43
30	31	32	33	38
26	27	28	29	35
22	23	24	25	32
18	19	20	21	28
12	13	14	15	17
06	07	08	09	10
01	02	03	04	05

Original map created by J. W. Sewall Company and revisions made by 45 Degree North Cartographic and CAI Technologies.
 Map updated by LaLong Logic, LLC with Maine Assessment and Appraisal Services, Inc.

Assessment date: April 1, 2023
 Print date: 11/18/2024

Glenburn Assessor's Office
 144 Lakeview Road
 Glenburn, Maine 04401
 (207) 942-2905

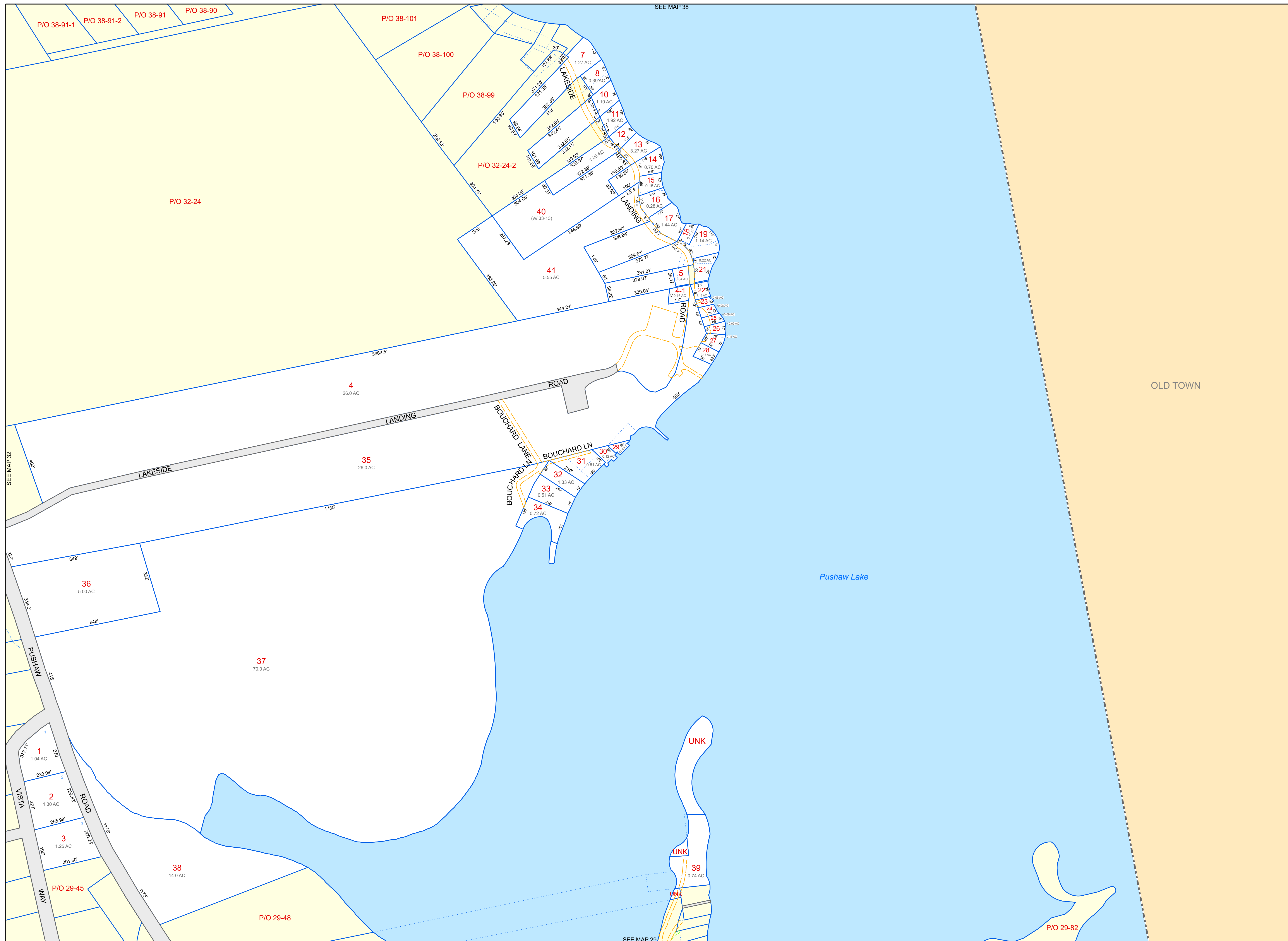


SEE MAP 31


SEE MAP 28

SEE MAP 37

SEE MAP 28

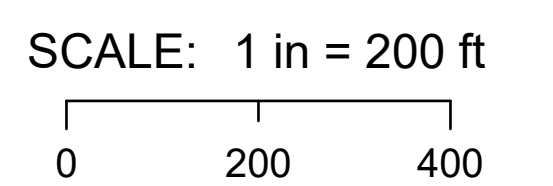


PROPERTY MAPS
**Tax Map
 33**
GLENBURN
 Penobscot County, ME



- LEGEND**
- PROPERTY LINE
 - PUBLIC RIGHT-OF-WAY
 - PRIVATE RIGHT-OF-WAY
 - RAILROAD RIGHT-OF-WAY
 - EASEMENT or ROW
 - HISTORIC/SUBDIVISION LINE
 - PARCEL HOOK
 - PARCEL ID NUMBER
 - SURVEY DIMENSION (FEET)
 - SURVEY LOT NUMBER
 - ASSESSED ACREAGE
 - HYDROLOGY

The information on this map is for assessment purposes only, is not a legal survey, and is not intended to be used for conveyance.



Map Index

			44	45
39	40	41	42	43
34	35	36	37	38
	30	31	32	33
	26	27	28	29
	22	23	24	25
	18	19	20	21
12	13	14	15	16
06	07	08	09	10
01	02	03	04	05

Original map created by J. W. Sewall Company and revisions made by 45 Degree North Cartographic and CAI Technologies. Map updated by LaLong Logic, LLC with Maine Assessment and Appraisal Services, Inc.

Assessment date: April 1, 2023
 Print date: 11/18/2024

Glenburn Assessor's Office
 144 Lakeview Road
 Glenburn, Maine 04401
 (207) 942-2905








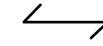




PROPERTY MAPS

Tax Map
34

GLENBURN
Penobscot County, ME



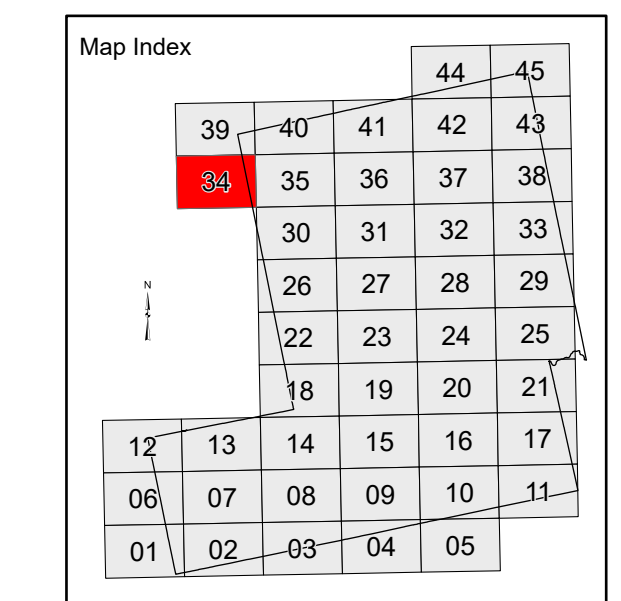
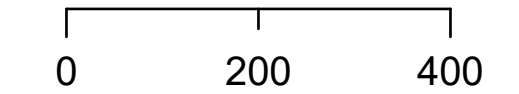
LEGEND

-  PROPERTY LINE
-  PUBLIC RIGHT-OF-WAY
-  PRIVATE RIGHT-OF-WAY
-  RAILROAD RIGHT-OF-WAY
-  EASEMENT or ROW
-  HISTORIC/SUBDIVISION LINE
-  PARCEL HOOK
-  2-1 PARCEL ID NUMBER
-  150' SURVEY DIMENSION (FEET)
-  1 SURVEY LOT NUMBER
-  1.25 AC ASSESSED ACREAGE
-  HYDROLOGY

SEE MAP 35

The information on this map is for assessment purposes only, is not a legal survey, and is not intended to be used for conveyance.

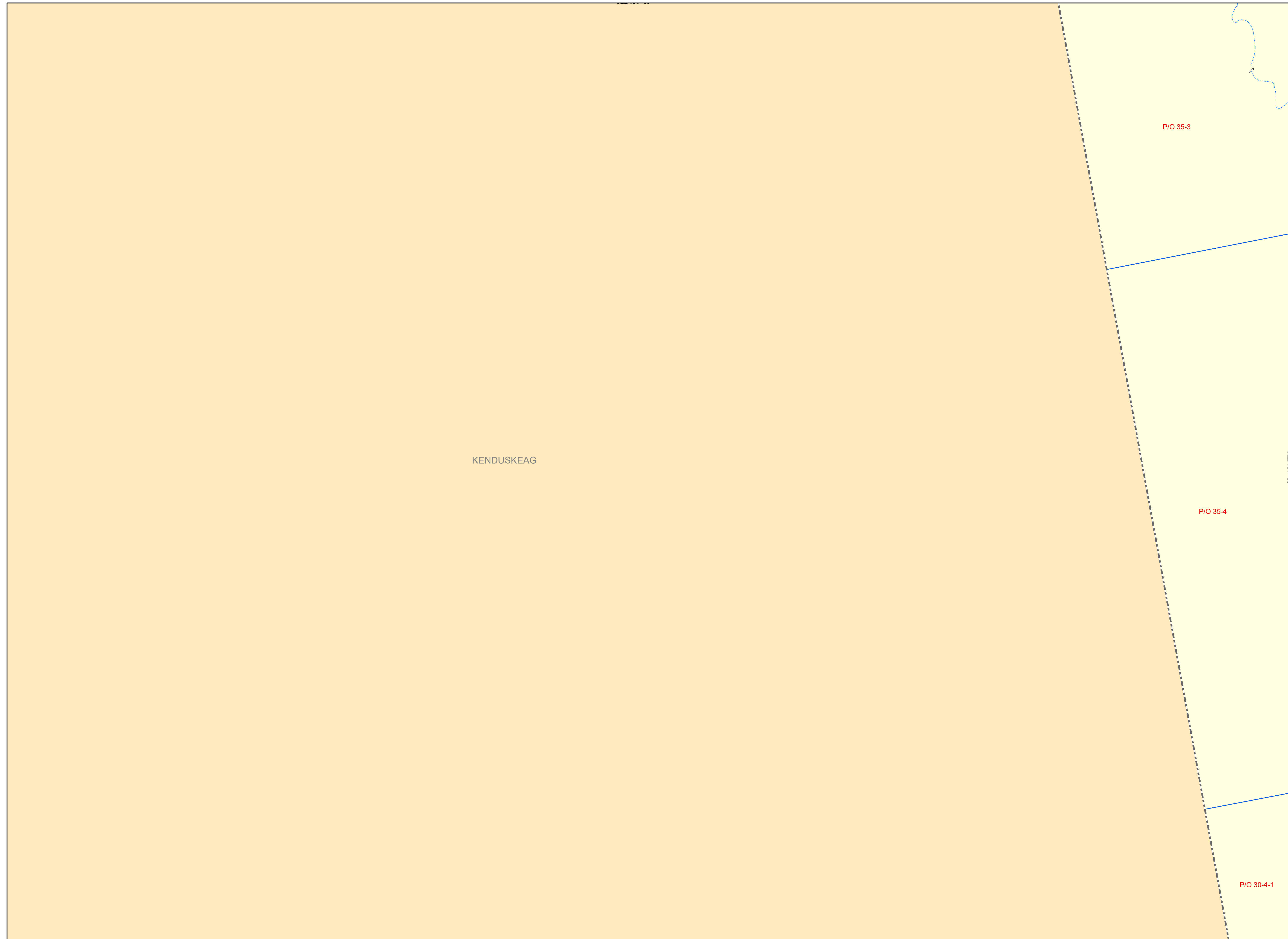
SCALE: 1 in = 200 ft

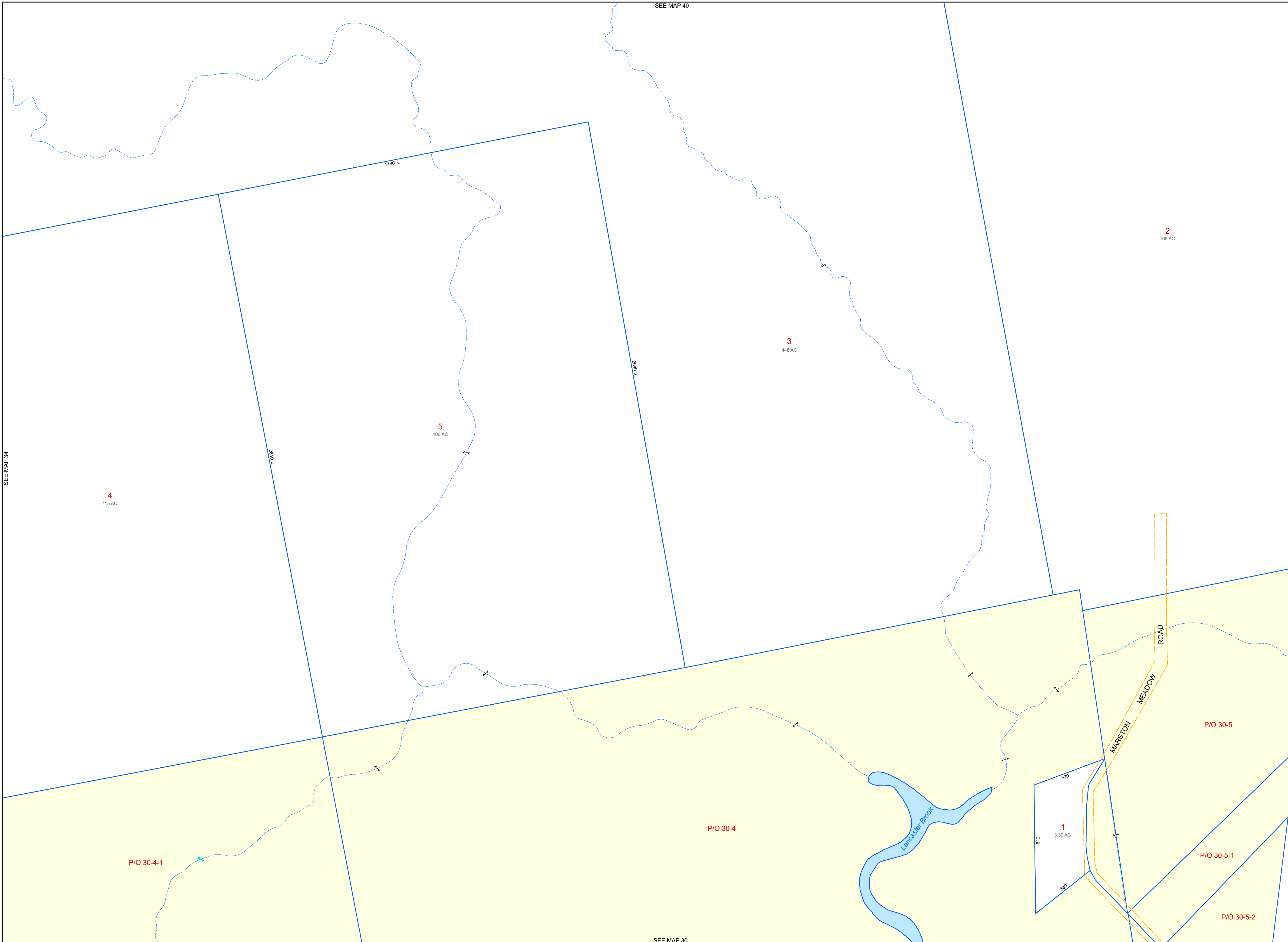


Original map created by J. W. Sewall Company and revisions made by 45 Degree North Cartographic and CAI Technologies. Map updated by LatLong Logic, LLC with Maine Assessment and Appraisal Services, Inc.

Assessment date: April 1, 2023
Print date: 11/18/2024

Glenburn Assessor's Office
144 Lakeview Road
Glenburn, Maine 04401
(207) 942-2905



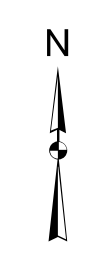



SEE MAP 34

SEE MAP 40

SEE MAP 30

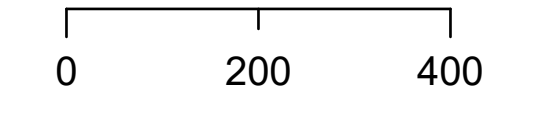
PROPERTY MAPS
Tax Map 35
GLENBURN
 Penobscot County, ME



- LEGEND**
- PROPERTY LINE
 - PUBLIC RIGHT-OF-WAY
 - PRIVATE RIGHT-OF-WAY
 - RAILROAD RIGHT-OF-WAY
 - EASEMENT or ROW
 - HISTORIC/SUBDIVISION LINE
 - PARCEL HOOK
 - 2-1** PARCEL ID NUMBER
 - 150' SURVEY DIMENSION (FEET)
 - 1 SURVEY LOT NUMBER
 - 1.25 AC ASSESSED ACREAGE
 - HYDROLOGY

The information on this map is for assessment purposes only, is not a legal survey, and is not intended to be used for conveyance.

SCALE: 1 in = 200 ft



Map Index


				44	45
39	40	41	42	43	
34	35	36	37	38	
	30	31	32	33	
	26	27	28	29	
	22	23	24	25	
	18	19	20	21	
12	13	14	15	16	17
06	07	08	09	10	11
01	02	03	04	05	

Original map created by J. W. Sewall Company and revisions made by 45 Degree North Cartographic and CAI Technologies. Map updated by LaLong Logic, LLC with Maine Assessment and Appraisal Services, Inc.

Assessment date: April 1, 2023
 Print date: 11/18/2024

Glenburn Assessor's Office
 144 Lakeview Road
 Glenburn, Maine 04401
 (207) 942-2905

PROPERTY MAPS
Tax Map 36
GLENBURN
 Penobscot County, ME

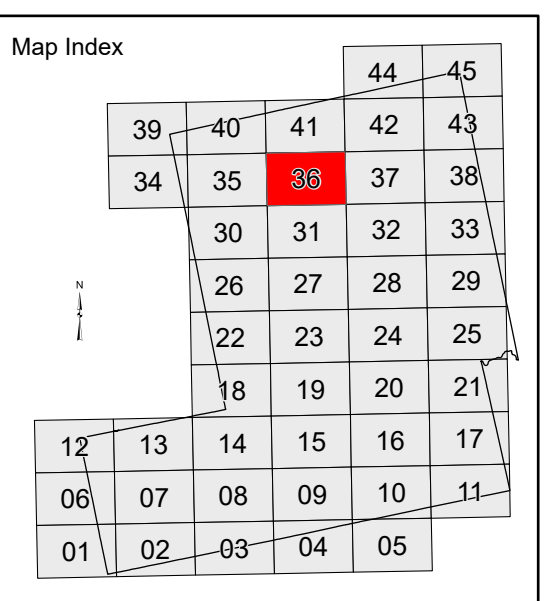
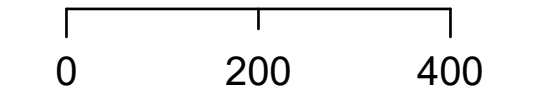


LEGEND

- PROPERTY LINE
- PUBLIC RIGHT-OF-WAY
- PRIVATE RIGHT-OF-WAY
- RAILROAD RIGHT-OF-WAY
- EASEMENT or ROW
- HISTORIC/SUBDIVISION LINE
- PARCEL HOOK
- 2-1** PARCEL ID NUMBER
- 150'** SURVEY DIMENSION (FEET)
- 1** SURVEY LOT NUMBER
- 1.25 AC** ASSESSED ACREAGE
- HYDROLOGY

The information on this map is for assessment purposes only, is not a legal survey, and is not intended to be used for conveyance.

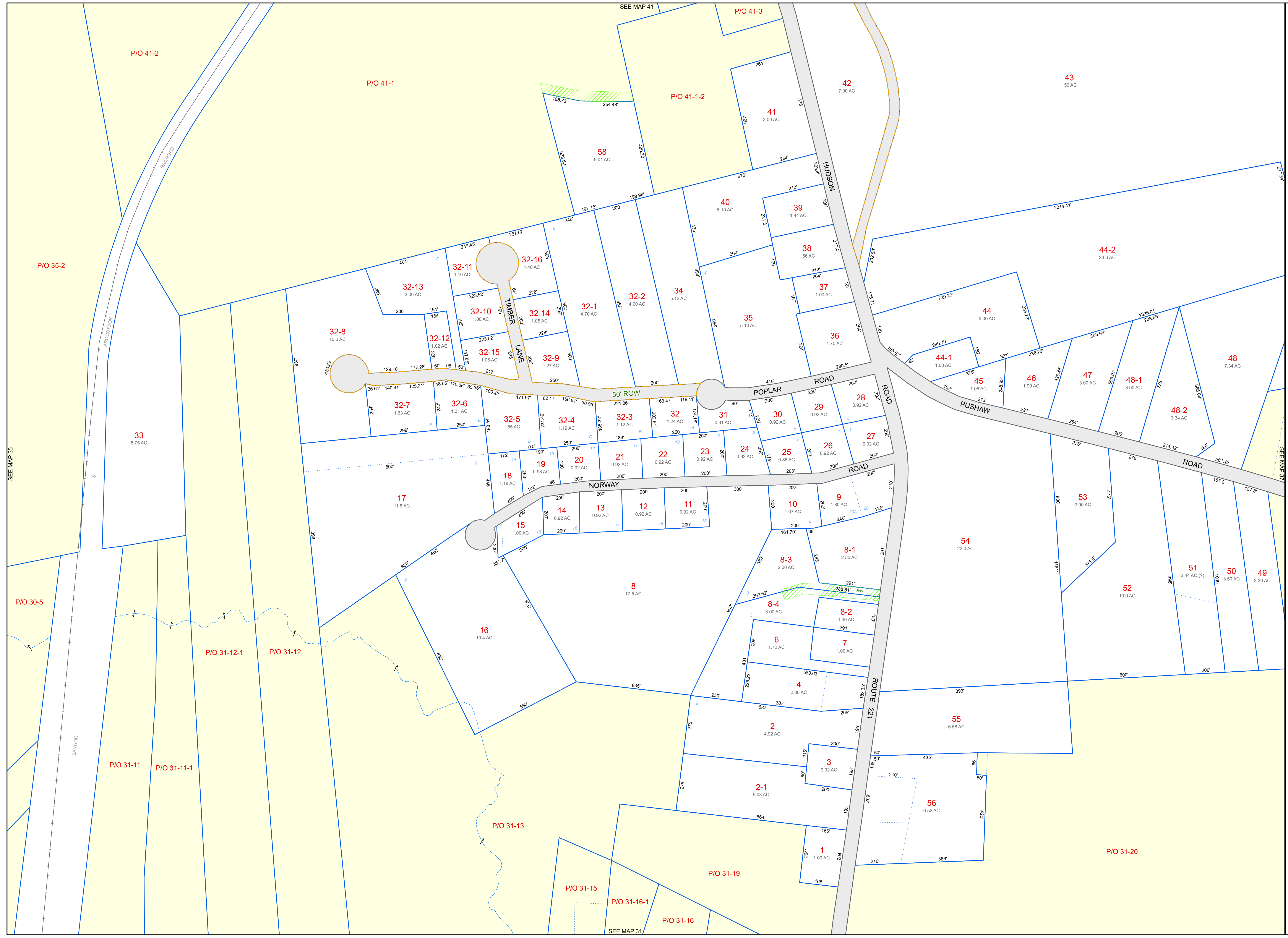
SCALE: 1 in = 200 ft




Original map created by J. W. Sewall Company and revisions made by 45 Degree North Cartographic and CAI Technologies. Map updated by LaLong Logic, LLC with Maine Assessment and Appraisal Services, Inc.

Assessment date: April 1, 2023
 Print date: 11/18/2024

Glenburn Assessor's Office
 144 Lakeview Road
 Glenburn, Maine 04401
 (207) 942-2905



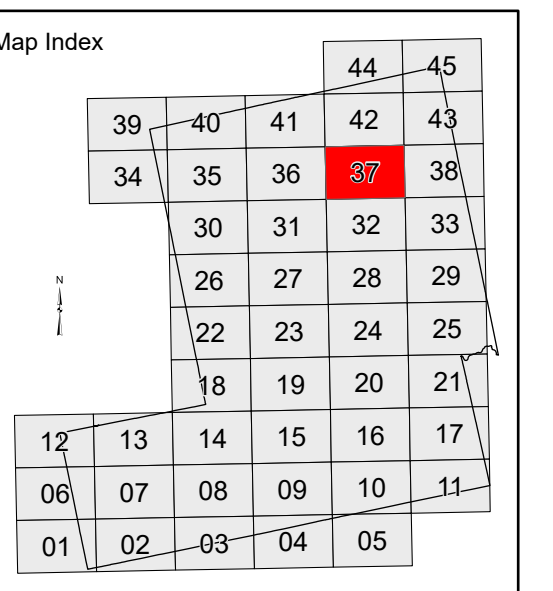
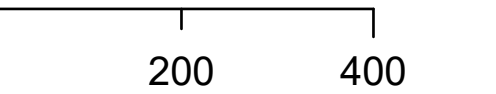


LEGEND

- PROPERTY LINE
- PUBLIC RIGHT-OF-WAY
- PRIVATE RIGHT-OF-WAY
- RAILROAD RIGHT-OF-WAY
- EASEMENT or ROW
- HISTORIC/SUBDIVISION LINE
- PARCEL HOOK
- 2-1** PARCEL ID NUMBER
- 150'** SURVEY DIMENSION (FEET)
- 1** SURVEY LOT NUMBER
- 1.25 AC** ASSESSED ACREAGE
- HYDROLOGY

The information on this map is for assessment purposes only, is not a legal survey, and is not intended to be used for conveyance.

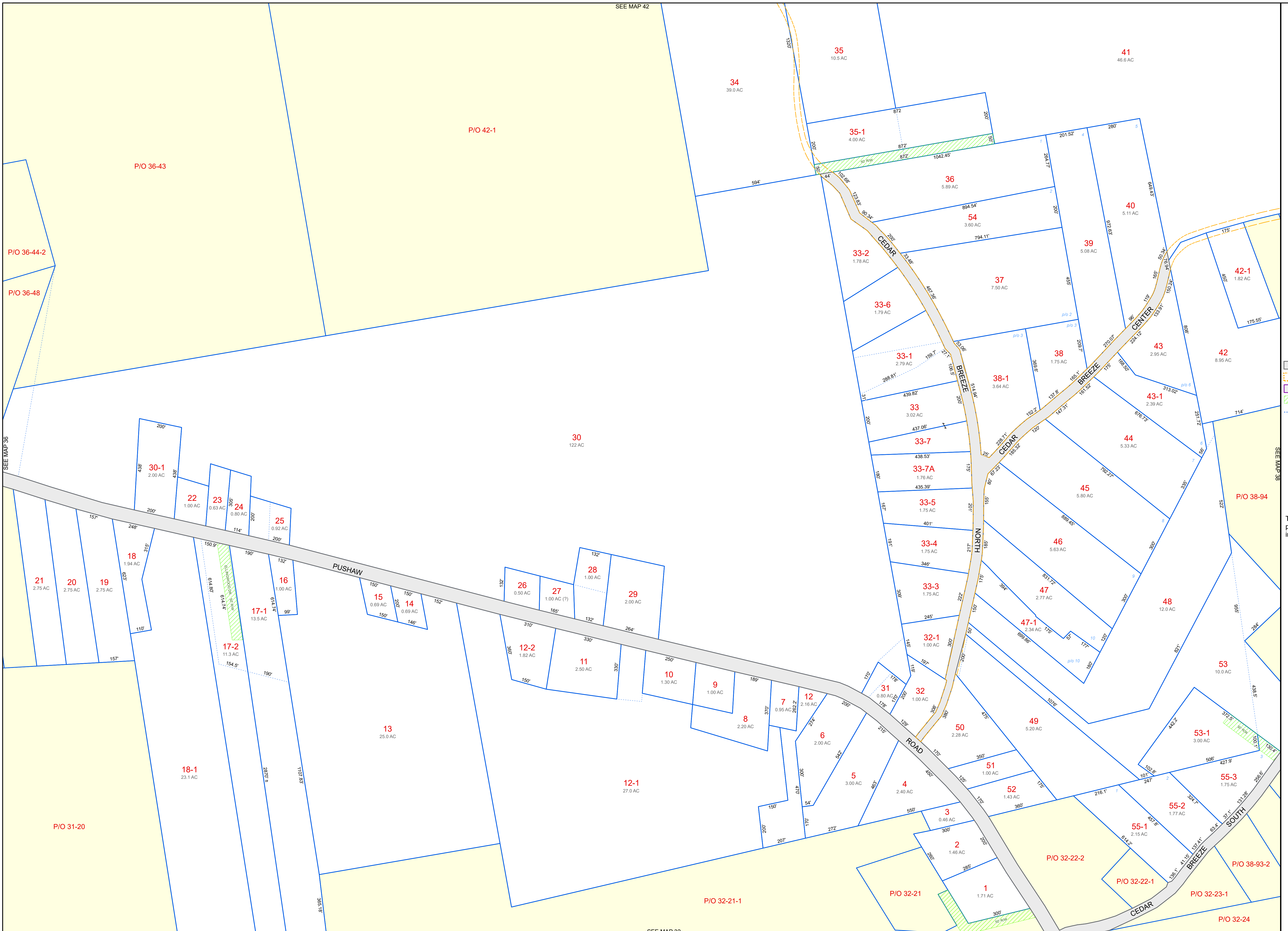
SCALE: 1 in = 200 ft



Original map created by J. W. Sewall Company and revisions made by 45 Degree North Cartographic and CAI Technologies. Map updated by LatLong Logic, LLC with Maine Assessment and Appraisal Services, Inc.

Assessment date: April 1, 2023
Print date: 11/18/2024

Glenburn Assessor's Office
144 Lakeview Road
Glenburn, Maine 04401
(207) 942-2905



SEE MAP 42

P/O 42-1

P/O 36-43

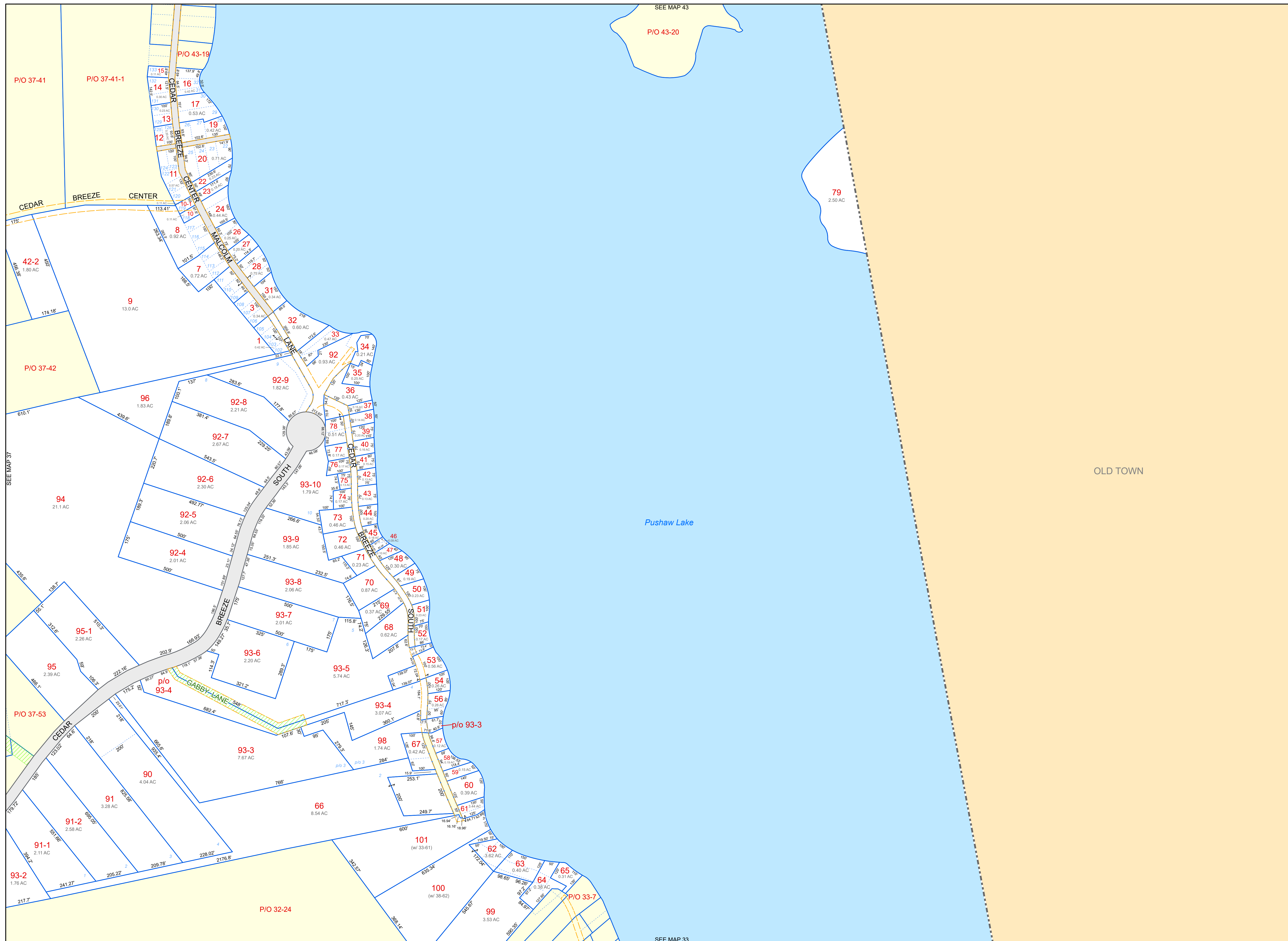
P/O 36-44-2

P/O 36-48

SEE MAP 36

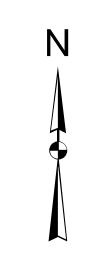

SEE MAP 38

SEE MAP 32



PROPERTY MAPS
**Tax Map
 38**

GLENBURN
 Penobscot County, ME

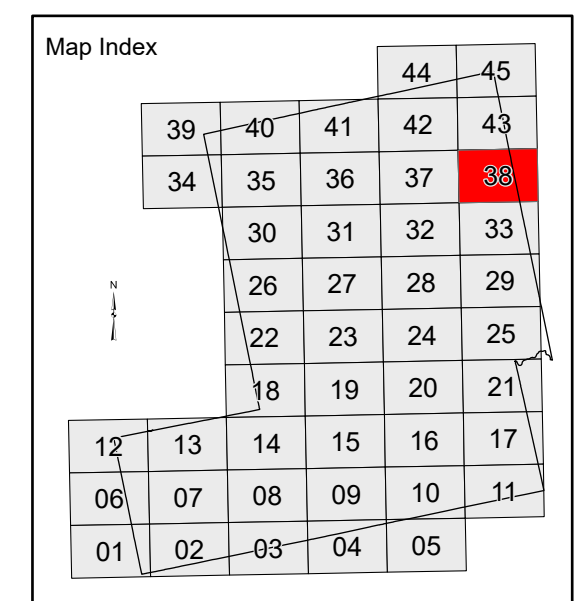
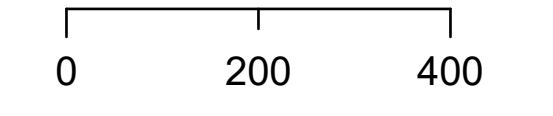


LEGEND

- PROPERTY LINE
- PUBLIC RIGHT-OF-WAY
- PRIVATE RIGHT-OF-WAY
- RAILROAD RIGHT-OF-WAY
- EASEMENT or ROW
- HISTORIC/SUBDIVISION LINE
- PARCEL HOOK
- 2-1 PARCEL ID NUMBER
- 150' SURVEY DIMENSION (FEET)
- 1 SURVEY LOT NUMBER
- 1.25 AC ASSESSED ACREAGE
- HYDROLOGY

The information on this map is for assessment purposes only, is not a legal survey, and is not intended to be used for conveyance.

SCALE: 1 in = 200 ft



Original map created by J. W. Sewall Company and revisions made by 45 Degree North Cartographic and CAI Technologies. Map updated by LaLong Logic, LLC with Maine Assessment and Appraisal Services, Inc.

Assessment date: April 1, 2023
 Print date: 11/18/2024

Glenburn Assessor's Office
 144 Lakeview Road
 Glenburn, Maine 04401
 (207) 942-2905








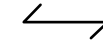




PROPERTY MAPS

Tax Map 39

GLENBURN Penobscot County, ME



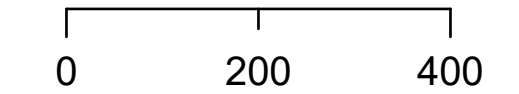
LEGEND

-  PROPERTY LINE
-  PUBLIC RIGHT-OF-WAY
-  PRIVATE RIGHT-OF-WAY
-  RAILROAD RIGHT-OF-WAY
-  EASEMENT or ROW
-  HISTORIC/SUBDIVISION LINE
-  PARCEL HOOK
-  PARCEL ID NUMBER
-  SURVEY DIMENSION (FEET)
-  SURVEY LOT NUMBER
-  ASSESSED ACREAGE
-  HYDROLOGY

SEE MAP 40

The information on this map is for assessment purposes only, is not a legal survey, and is not intended to be used for conveyance.

SCALE: 1 in = 200 ft



Map Index

				44	45
		40	41	42	43
	34	35	36	37	38
		30	31	32	33
		26	27	28	29
		22	23	24	25
		18	19	20	21
12	13	14	15	16	17
06	07	08	09	10	11
01	02	03	04	05	

Original map created by J. W. Sewall Company and revisions made by 45 Degree North Cartographic and CAI Technologies. Map updated by LatLong Logic, LLC with Maine Assessment and Appraisal Services, Inc.

Assessment date: April 1, 2023
Print date: 11/18/2024

Glenburn Assessor's Office
144 Lakeview Road
Glenburn, Maine 04401
(207) 942-2905








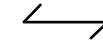




HUDSON

KENDUSKEAG

SEE MAP 34

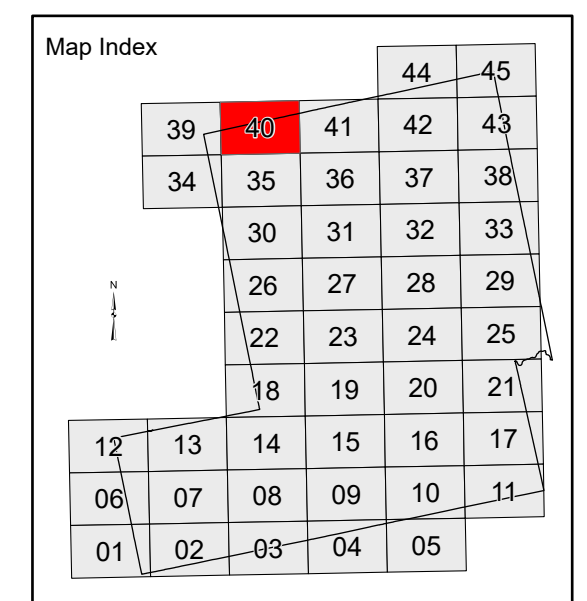
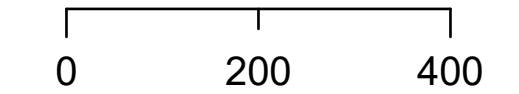


LEGEND

-  PROPERTY LINE
-  PUBLIC RIGHT-OF-WAY
-  PRIVATE RIGHT-OF-WAY
-  RAILROAD RIGHT-OF-WAY
-  EASEMENT or ROW
-  HISTORIC/SUBDIVISION LINE
-  PARCEL HOOK
-  2-1 PARCEL ID NUMBER
-  150' SURVEY DIMENSION (FEET)
-  1 SURVEY LOT NUMBER
-  1.25 AC ASSESSED ACREAGE
-  HYDROLOGY

The information on this map is for assessment purposes only, is not a legal survey, and is not intended to be used for conveyance.

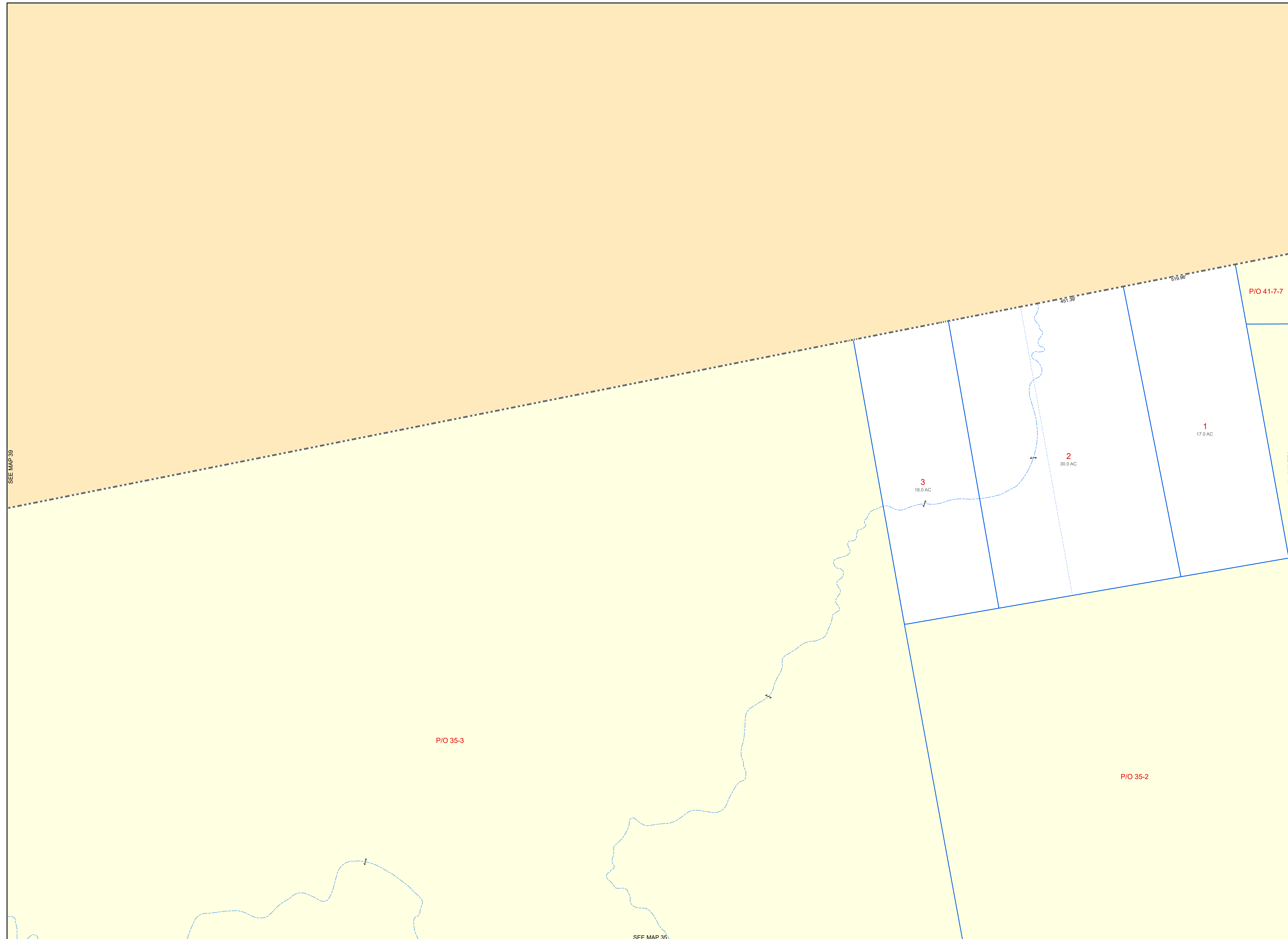
SCALE: 1 in = 200 ft



Original map created by J. W. Sewall Company and revisions made by 45 Degree North Cartographic and CAI Technologies. Map updated by LatLong Logic, LLC with Maine Assessment and Appraisal Services, Inc.

Assessment date: April 1, 2023
Print date: 11/18/2024

Glenburn Assessor's Office
144 Lakeview Road
Glenburn, Maine 04401
(207) 942-2905




SEE MAP 39

SEE MAP 41

P/O 35-3

P/O 35-2

SEE MAP 35



LEGEND

- PROPERTY LINE
- PUBLIC RIGHT-OF-WAY
- PRIVATE RIGHT-OF-WAY
- RAILROAD RIGHT-OF-WAY
- EASEMENT or ROW
- HISTORIC/SUBDIVISION LINE
- PARCEL HOOK
- PARCEL ID NUMBER
- SURVEY DIMENSION (FEET)
- SURVEY LOT NUMBER
- ASSESSED ACREAGE
- HYDROLOGY

The information on this map is for assessment purposes only, is not a legal survey, and is not intended to be used for conveyance.

SCALE: 1 in = 200 ft



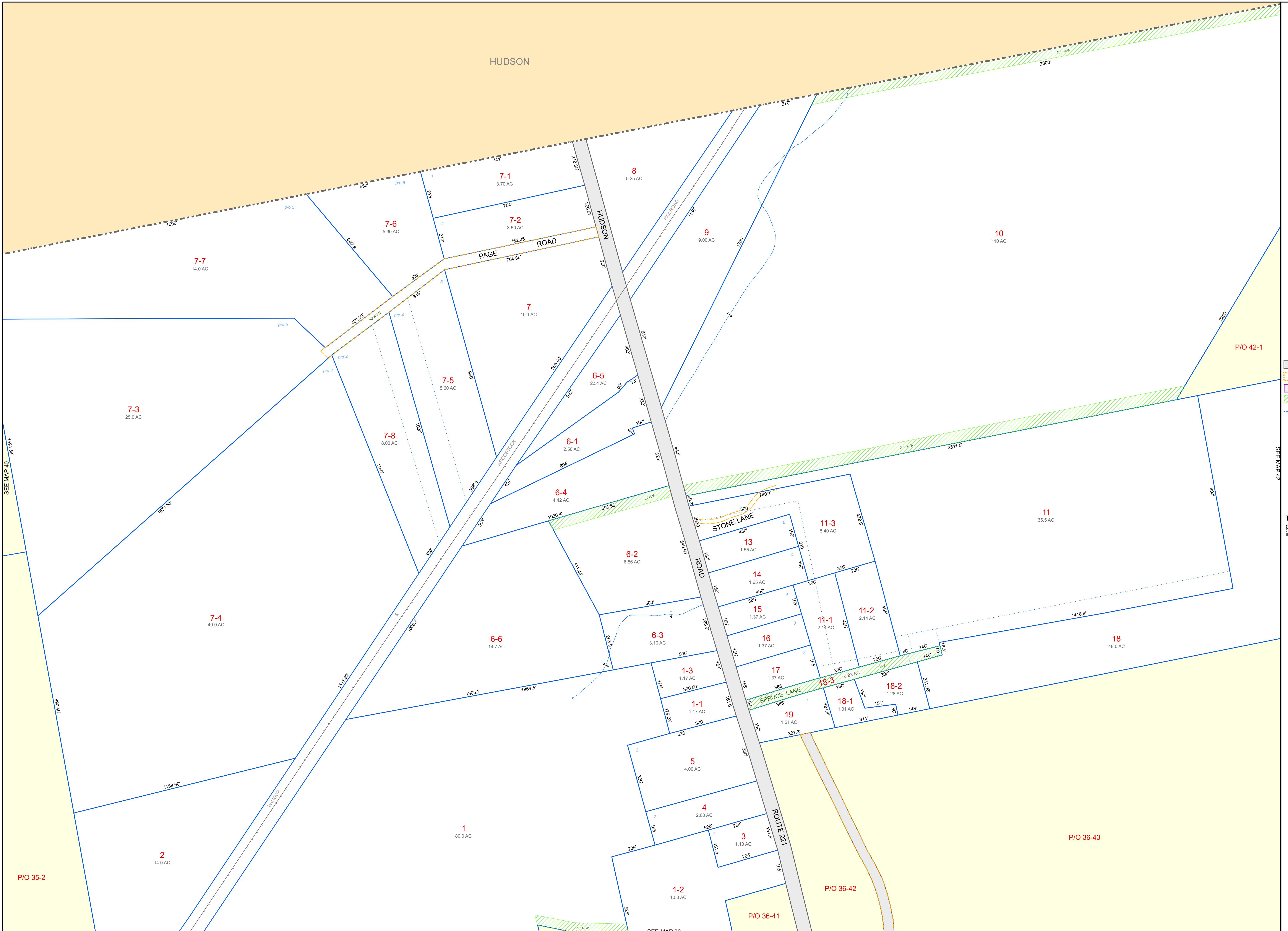
Map Index

39	40	41	42	43
34	35	36	37	38
30	31	32	33	
26	27	28	29	
22	23	24	25	
18	19	20	21	
12	13	14	15	17
06	07	08	09	10
01	02	03	04	05

Original map created by J. W. Sewall Company and revisions made by 45 Degree North Cartographic and CAI Technologies. Map updated by LaLong Logic, LLC with Maine Assessment and Appraisal Services, Inc.

Assessment date: April 1, 2023
Print date: 11/18/2024


Glenburn Assessor's Office
144 Lakeview Road
Glenburn, Maine 04401
(207) 942-2905















SEE MAP 40

SEE MAP 42

SEE MAP 36

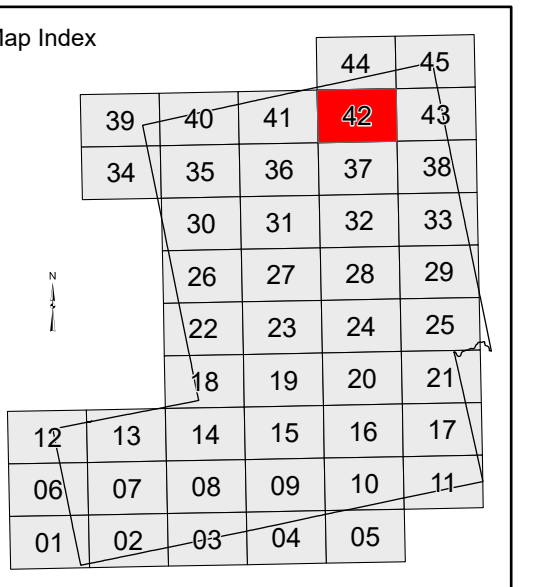


LEGEND

-  PROPERTY LINE
-  PUBLIC RIGHT-OF-WAY
-  PRIVATE RIGHT-OF-WAY
-  RAILROAD RIGHT-OF-WAY
-  EASEMENT or ROW
-  HISTORIC/SUBDIVISION LINE
-  PARCEL HOOK
-  2-1 PARCEL ID NUMBER
-  150' SURVEY DIMENSION (FEET)
-  1 SURVEY LOT NUMBER
-  1.25 AC ASSESSED ACREAGE
-  HYDROLOGY

The information on this map is for assessment purposes only, is not a legal survey, and is not intended to be used for conveyance.

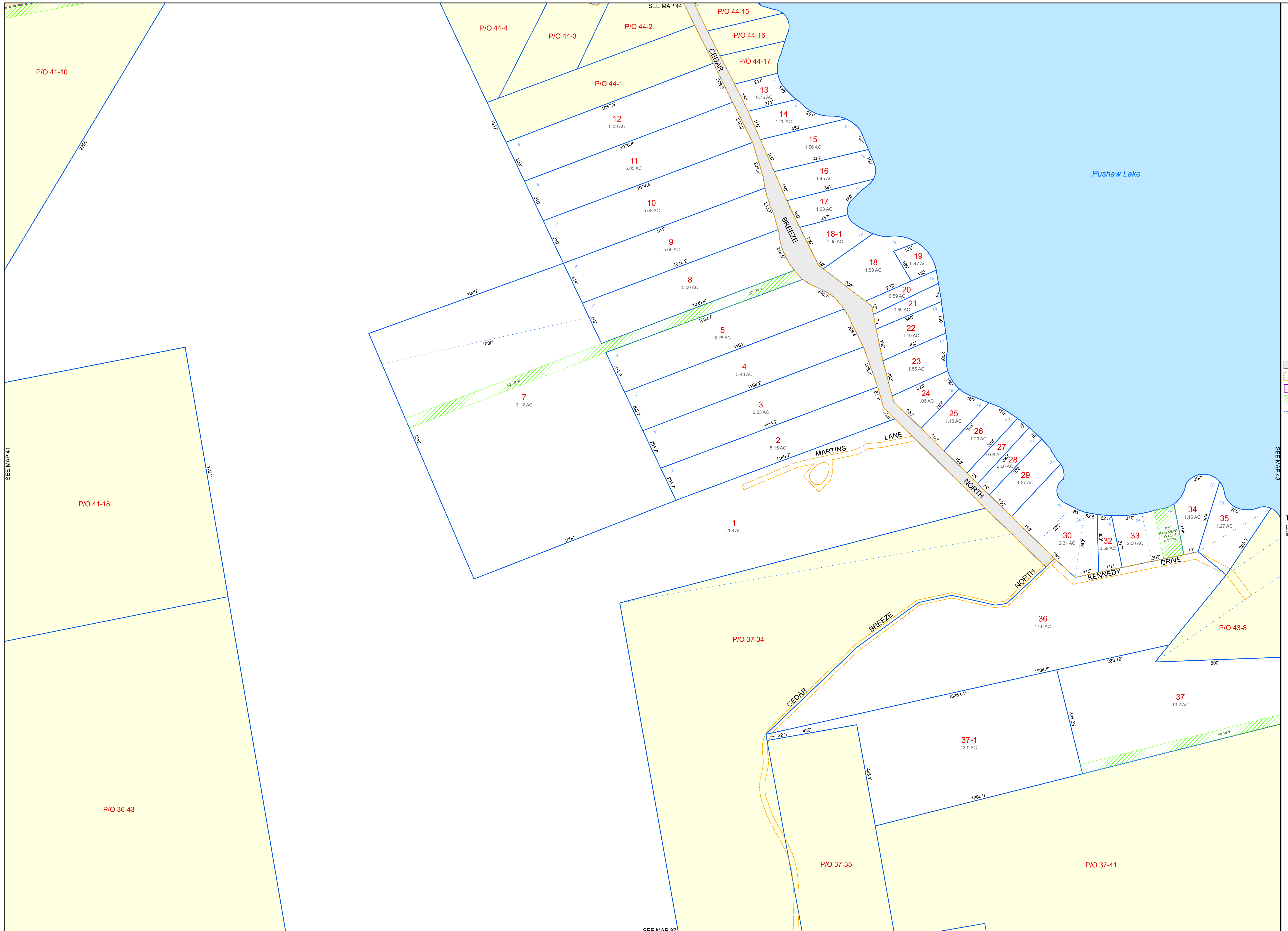
SCALE: 1 in = 200 ft




Original map created by J. W. Sewall Company and revisions made by 45 Degree North Cartographic and CAI Technologies. Map updated by LaLong Logic, LLC with Maine Assessment and Appraisal Services, Inc.

Assessment date: April 1, 2023
Print date: 11/18/2024

Glenburn Assessor's Office
144 Lakeview Road
Glenburn, Maine 04401
(207) 942-2905



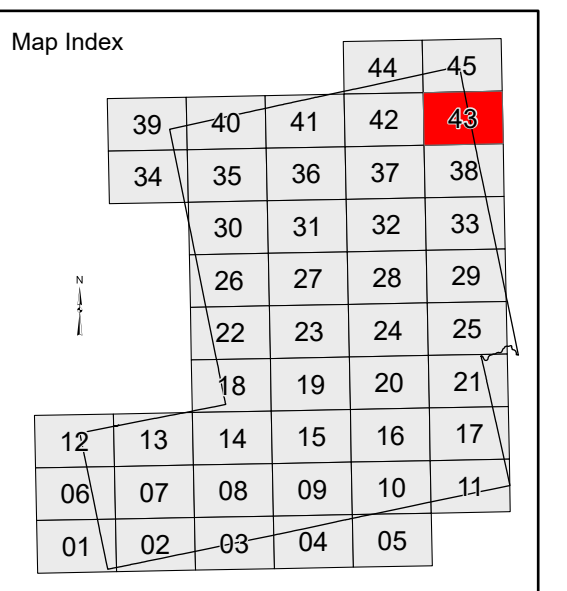


LEGEND

- PROPERTY LINE
- PUBLIC RIGHT-OF-WAY
- PRIVATE RIGHT-OF-WAY
- RAILROAD RIGHT-OF-WAY
- EASEMENT or ROW
- HISTORIC/SUBDIVISION LINE
- PARCEL HOOK
- 2-1** PARCEL ID NUMBER
- 150'** SURVEY DIMENSION (FEET)
- 1** SURVEY LOT NUMBER
- 1.25 AC** ASSESSED ACREAGE
- HYDROLOGY

The information on this map is for assessment purposes only, is not a legal survey, and is not intended to be used for conveyance.

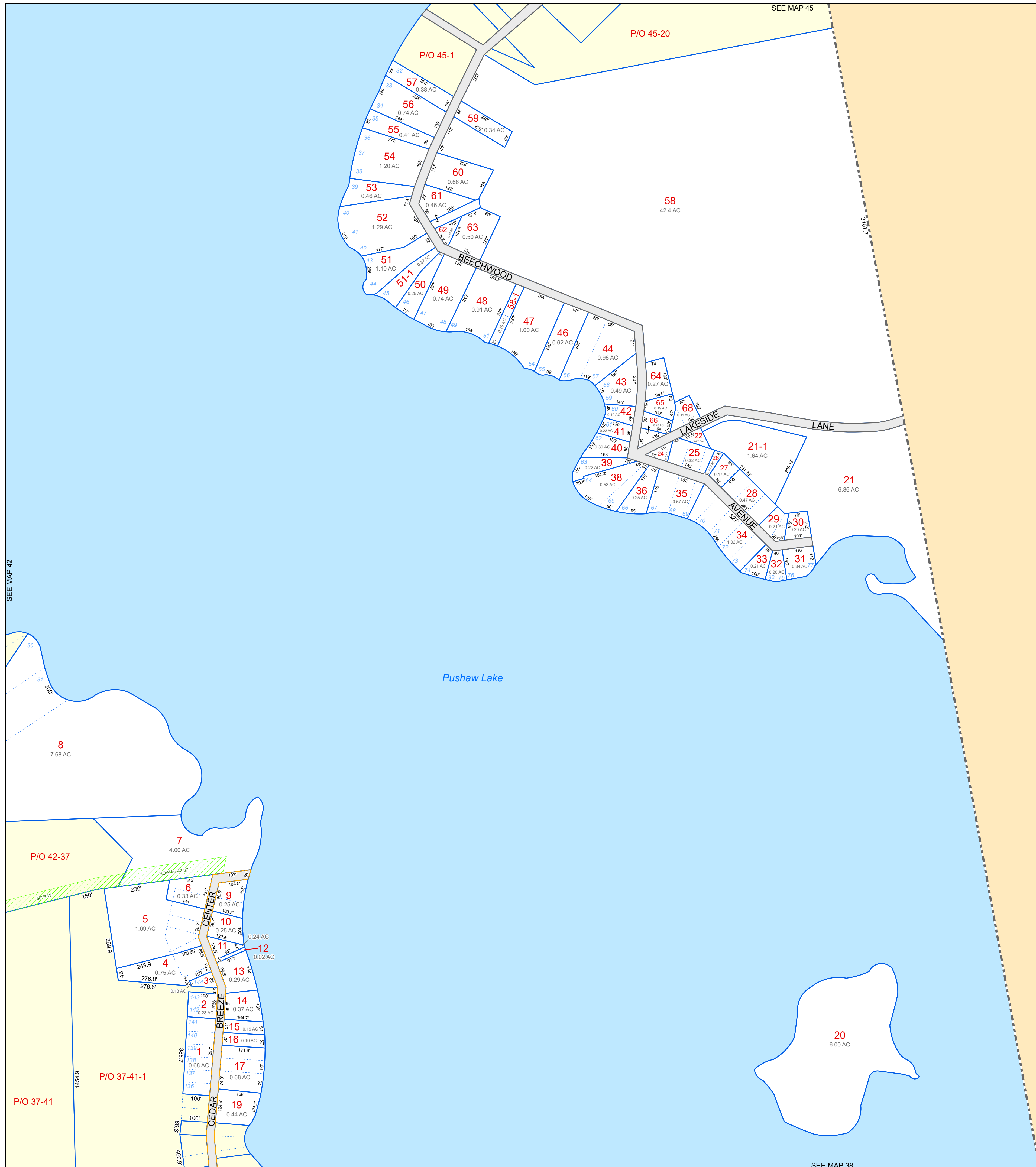
SCALE: 1 in = 200 ft



Original map created by J. W. Sewall Company and revisions made by 45 Degree North Cartographic and CAI Technologies. Map updated by LaLong Logic, LLC with Maine Assessment and Appraisal Services, Inc.

Assessment date: April 1, 2023
Print date: 11/18/2024

Glenburn Assessor's Office
144 Lakeview Road
Glenburn, Maine 04401
(207) 942-2905










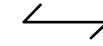




SEE MAP 42

SEE MAP 38

SEE MAP 45



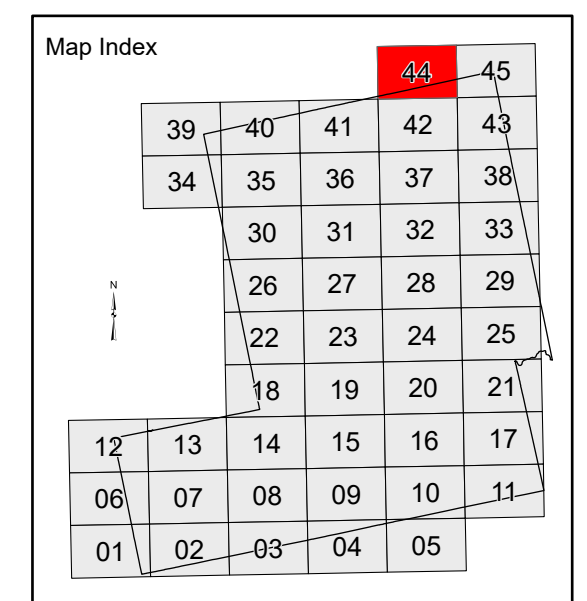
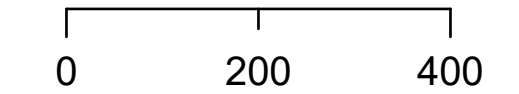
LEGEND

-  PROPERTY LINE
-  PUBLIC RIGHT-OF-WAY
-  PRIVATE RIGHT-OF-WAY
-  RAILROAD RIGHT-OF-WAY
-  EASEMENT or ROW
-  HISTORIC/SUBDIVISION LINE
-  PARCEL HOOK
-  2-1 PARCEL ID NUMBER
-  150' SURVEY DIMENSION (FEET)
-  1 SURVEY LOT NUMBER
-  1.25 AC ASSESSED ACREAGE
-  HYDROLOGY

SEE MAP #45

The information on this map is for assessment purposes only, is not a legal survey, and is not intended to be used for conveyance.

SCALE: 1 in = 200 ft




Original map created by J. W. Sewall Company and revisions made by 45 Degree North Cartographic and CAI Technologies. Map updated by LaLong Logic, LLC with Maine Assessment and Appraisal Services, Inc.













Assessment date: April 1, 2023
Print date: 11/18/2024

Glenburn Assessor's Office
144 Lakeview Road
Glenburn, Maine 04401
(207) 942-2905



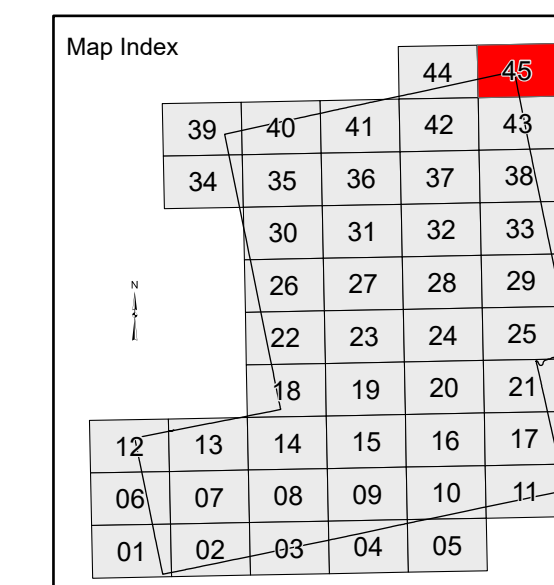



LEGEND

-  PROPERTY LINE
-  PUBLIC RIGHT-OF-WAY
-  PRIVATE RIGHT-OF-WAY
-  RAILROAD RIGHT-OF-WAY
-  EASEMENT or ROW
-  HISTORIC/SUBDIVISION LINE
-  PARCEL HOOK
-  PARCEL ID NUMBER
-  SURVEY DIMENSION (FEET)
-  SURVEY LOT NUMBER
-  ASSESSED ACREAGE
-  HYDROLOGY

The information on this map is for assessment purposes only, is not a legal survey, and is not intended to be used for conveyance.

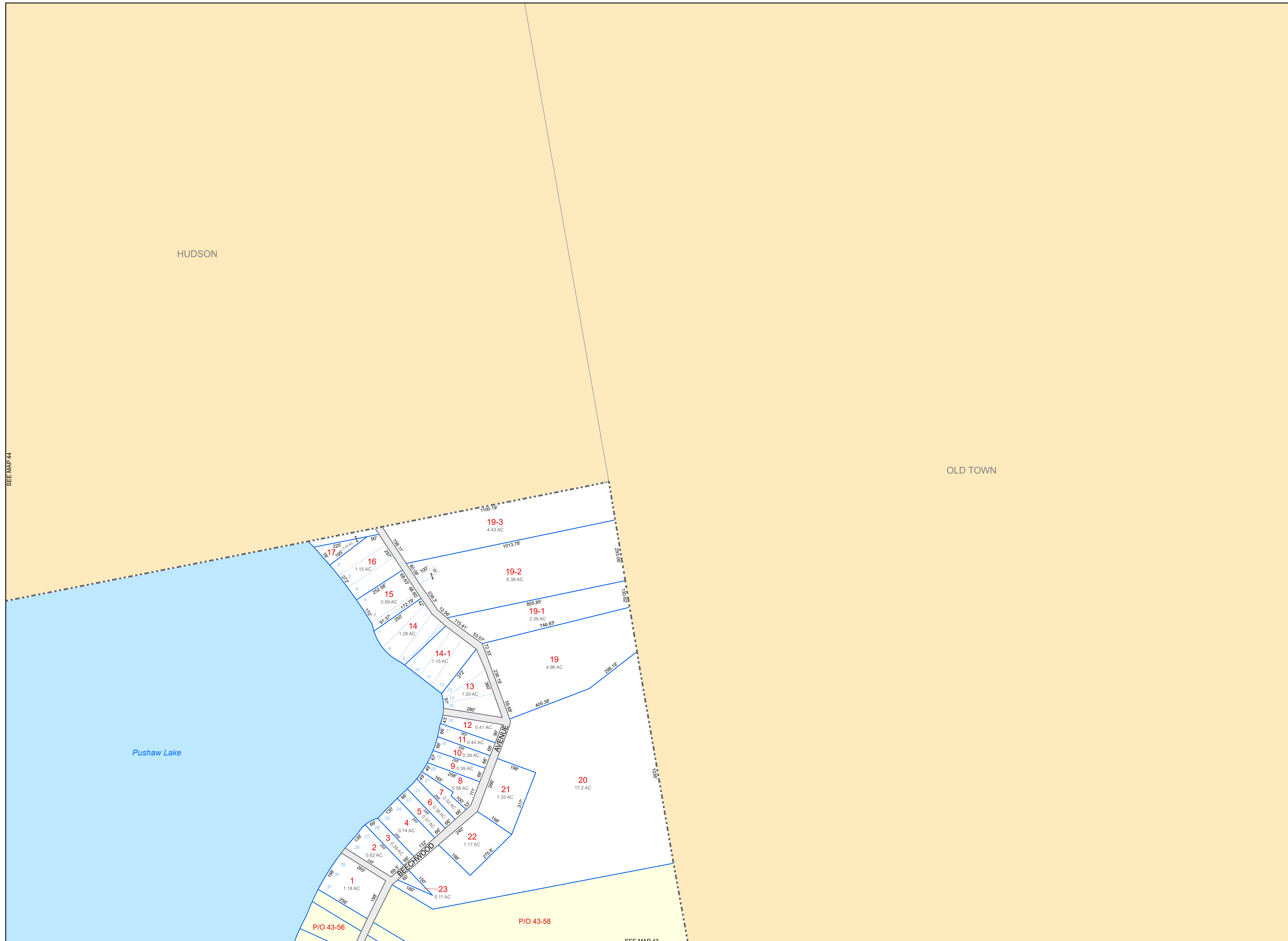
SCALE: 1 in = 200 ft



Original map created by J. W. Sewall Company and revisions made by 45 Degree North Cartographic and CAI Technologies. Map updated by LatLong Logic, LLC with Maine Assessment and Appraisal Services, Inc.

Assessment date: April 1, 2023
Print date: 11/18/2024

Glenburn Assessor's Office
144 Lakeview Road
Glenburn, Maine 04401
(207) 942-2905



SEE MAP 44

SEE MAP 43