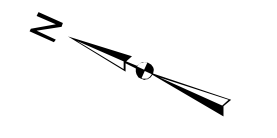


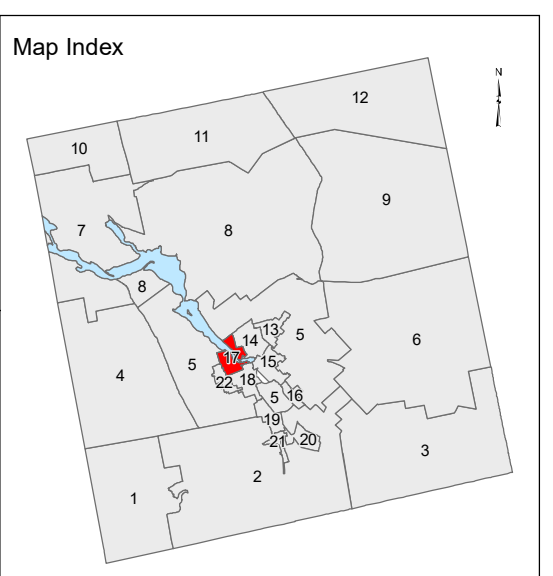
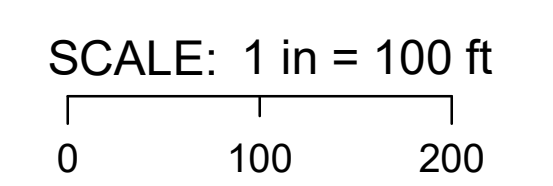


PROPERTY MAPS
Tax Map 17
MILO
 Piscataquis County, ME



- LEGEND**
- PROPERTY LINE
 - PUBLIC RIGHT-OF-WAY
 - PRIVATE RIGHT-OF-WAY
 - RAILROAD RIGHT-OF-WAY
 - HISTORIC/SUBDIVISION LINE
 - EASEMENT or ROW
 - PARCEL HOOK
 - 2-1** PARCEL ID NUMBER
 - 150'** SURVEY DIMENSION (FEET)
 - 7** SURVEY LOT NUMBER

The information on this map is for assessment purposes only, is not a legal survey, and is not intended to be used for conveyance.



Aerial Layer Credits: USDA FSA, MaineGIS (2018)
 Original map created by J. W. Sewall Company
 Map updated by LaLong Logic, LLC with RCS Assessment Services (April 2021)
 Print Date: 10/17/2021

Milo Assessor's Office
 6 Pleasant Street
 Milo, Maine 04463
 (207) 943-2785